

In the Environment Court of New Zealand
Christchurch Registry

I Mua I Te Kōti Taiao O Aotearoa
Ōtautahi Rohe

ENV-2023-CHC-88

Under the Resource Management Act 1991 (**RMA**)

In the matter of an appeal under clause 14(1) of Schedule 1 of the RMA in relation to Stage 1 of the Queenstown Lakes Proposed District Plan (**PDP**)

Between **Gertrude's Saddlery Limited**
Appellant

And **Queenstown Lakes District Council**
Respondent

Amended Notice of Appeal on behalf of Gertrude's Saddlery Limited

11 December 2024

Appellant's solicitors:
Maree Baker-Galloway | Poppy Lance
Anderson Lloyd
Level 2, 13 Camp Street, Queenstown 9300
PO Box 201, Queenstown 9348
DX Box ZP95010 Queenstown
p + 64 3 450 0700
maree.baker-galloway@al.nz | poppy.lance@al.nz

**anderson
lloyd.**

To: The Registrar

Environment Court

Christchurch

- 1 Gertrude's Saddlery Limited (**GSL / Appellant**) appeals against the decision of Queenstown Lakes District Council (**Respondent**) on the re-hearing of two submissions on Stage 1 of the PDP (**Decision**).
- 2 The Appellant is the successor to the submission lodged by Michael Swan (#494) and Larchmont Developments Limited (now Larchmont Enterprises Limited) (**LEL**) (#527) on Stage 1 of the PDP, as well as a further submitter (#60) in support of both #494 and #527.¹
- 3 The Appellant is not a trade competitor for the purposes of section 308D of the RMA.
- 4 The Appellant received notice of the Decision on 13 July 2023.
- 5 The Decision was made by the Respondent.
- 6 The Decision that is being appealed relates principally to the following parts of the PDP (however additional chapters / maps may be affected by alternative or consequential relief within the scope of this appeal):
 - (a) Chapters 7 and 22 of the PDP (Lower Density Suburban Residential (**LDSR**) and Rural Residential and Rural Lifestyle (RR));
 - (b) Chapter 27 of the PDP (Subdivision and Development);
 - (c) Land at 111 Atley Road, Arthurs Point, Queenstown, legally described as Lot 1 DP 518803, held in Record of Title 814337 which was notified as Rural Zone² and 163 Atley Road, legally described as Lot 2 DP 398656 held in Record of Title 393406 (the **Site**);

¹ GSL was identified as the 'Submitter' for the purposes of the Respondent's 'addendum to summary of decisions requested', and (re)notified on 31 March 2022. As part of the renotification process, GSL made a further submission (FS #60) on submissions #494 and #527 (by Larchmont Enterprises Limited (**LEL**)). GSL has the authority of LEL to be a successor to the LEL submission, and to pursue any appeal based upon the scope of the LEL submission. This appeal is lodged on the basis of collective scope of all original and further submissions of both GSL and LEL.

² Save for a small portion of 111 Atley Road which is LDSR

- (d) The PDP planning maps identifying the Site, including the zoning and mapping overlay polygons, being the Urban Growth Boundary (**UGB**), Outstanding Natural Landscape (**ONL**) and Outstanding Natural Feature (**ONF**), and the Kimiākau (Shotover River) Priority Area ONF (**PA**);
 - (e) The higher order and district wide chapters which are relevant to the Site and the relief sought within this appeal, including, but not limited to: Chapter 3 (Strategic Direction), Chapter 4 (Urban Development) and Chapter 6 (Landscapes – Rural Character) that may require consequential amendments.
- 7 In particular, this appeal relates to, and opposes, the decision by the Respondent to:
- (a) Identify the Site as part of any ONL shown on relevant PDP planning maps;
 - (b) Fail to identify the location, or extent of, the Kimiākau / Shotover River ONF and / or the Kimiākau Shotover River PA on relevant PDP planning maps;
 - (c) Identify the Site as outside the UGB on relevant PDP planning maps; and
 - (d) Identify the Site as Rural Zone.

Background

- 8 In August 2015, as part of Stage 1 of the PDP, the Respondent notified 111 and 163 Atley Road with split zoning, as follows:
- (a) The north western part of 111 Atley Road was zoned LDSR Zone within the UGB and not ONL or ONF; and
 - (b) The southern and north eastern parts of 111 Atley Road, and all of 163 Atley Road, were zoned Rural Zone, outside of the UGB; and
 - (c) The Rural Zoned part of 111 and 163 Atley Road sat within a wider area classified as ONL. No brown dashed line³ denoted any boundary of the ONL between the Rural Zone and the LDSR Zone. No brown

³ The PDP maps include a brown dashed line indicating the boundary of the ONL/ONF/Rural Character Landscapes and referred to as 'Landscape Classification' in the map legend,

dashed line identified any boundary between the ONL and the Shotover River ONF.

- 9 In October 2015 LEL lodged a submission⁴ seeking the Site be rezoned to LDSR Zone, the landscape classification (referred to in the submission as 'Rural Landscape Classification') be removed, and the site included within the UGB. Michael Swan also lodged a submission seeking part of the Site be excluded from the ONL, rezoned to LDSR Zone, and included in the UGB⁵.
- 10 In July 2017 the Appellant and LEL presented evidence and legal submissions in support of the relief sought in their respective submissions to an Independent Hearing Panel appointed to hear stage 1 rezoning submissions on the PDP. The Hearing Panel's recommendation was accepted by Council, which issued its decision in May 2018 and made the requested changes to the zoning of the Site, including by determining:
 - (a) The Site was not within any ONL or ONF (save for two small incursions of ONF);
 - (b) The Site was included within the Arthurs Point UGB; and
 - (c) The Site was rezoned LDSR Zone.
- 11 There were no submitters or further submitters in opposition. There were no appeals to the Environment Court against the Respondent's decision.
- 12 In June 2018, the Arthurs Point Outstanding Natural Landscape Society (**APONLS**) was formed. APONLS had not made a submission on the PDP so with no standing to make an appeal (and being out of time to do so), it sought to have the Respondent's decision overturned including by applying to the Environment Court for an enforcement order challenging the validity of the way in which the Respondent had notified Michael Swan's and LEL's submissions on the PDP.
- 13 In September 2019, Judge Jackson's division of the Environment Court determined that the Respondent had failed to meet its obligations under the RMA in its Summary of Submissions⁶. The Environment Court ordered that the Respondent re-notify an amended version of the Summary, and that

⁴ Submission #527.

⁵ Submission #494

⁶ Arthurs Point Outstanding Natural Landscape Society Inc v QLDC [2019] NZEnvC 150 At [119].

the original decision to amend the ONL boundary and zone the property LDSR Zone be suspended.⁷

- 14 The Appellant and Respondent appealed the Environment Court decision to the High Court. Justice Clark upheld the Environment Court decision.⁸
- 15 The Appellant sought leave to appeal the High Court decision to the Court of Appeal. APONLS opposed the leave application. The Respondent supported the appeal but did not itself appeal the High Court decision. The Court of Appeal declined the application on 24 August 2021.⁹
- 16 Following the direction of the Environment Court, the Respondent re-notified the Swan and LEL submissions in March 2022. GSL further submitted in support of (re-notified) submissions 494 and 527.¹⁰ A differently constituted Independent Hearings Panel (IHP) heard the submissions and further submissions in February 2023 and issued its Report and Recommendations on 8 June 2023. The Respondent's Decision to adopt the IHP's Report and Recommendations is the subject of this appeal.

Specific reasons for the appeal

- 17 The Appellant provided significant and detailed expert evidence in support of its relief at the hearing before the IHP. This included expert evidence relating to soils, engineering, transport, ecology, landscape, and planning. The Appellant also tabled a suite of proposed changes to implement rezoning the Site as a combination of LDSR and LLR B. The bespoke planning regime for the LLR B portion of the Site, included an Arthurs Point LLR B Structure Plan and associated site-specific rules, policies, and objectives, within PDP Chapters 11 and 27 to control development of the Site.
- 18 The IHP declined to recommend any rezoning or other relief sought by the Appellant, including by determining:¹¹

The notified PDP LDSR zone and Rural zone boundaries, the UGB boundary, and the ONL boundary shown on Map 39 of the (notified) PDP

⁷ [2019] NZEnvC 150.

⁸ [2021] NZHC 147.

⁹ [2021] NZCA 398.

¹⁰ Further submission #60

¹¹ IHP Report and Recommendations at 128.

shown across 111 and 163 Atley Road Arthurs Point should be retained as notified without change.

- 19 The IHP failed to appropriately consider the evidence provided by the Appellant in respect of its rezoning, and further made the following incorrect and / or unsubstantiated findings:

Landscape

- 20 The IHP placed insufficient weight on the landscape evidence provided on behalf of the Appellant. Detailed and comprehensive landscape evidence supporting the relief sought was provided by two landscape experts, however, was not properly analysed or weighted in the IHP Report and Recommendations. The Decision's reasoning and finding that the Site is ONL was therefore flawed and incorrect.
- 21 The Decision failed to establish what particular ONL the Site was considered to be part of (in particular with reference to the identified priority area ONLs within the Council's Landscape Schedules Variation, namely the Western Whakātipu Basin ONL or the Central Whakātipu Basin Coronet ONL).
- 22 The Decision failed to make a determination on the boundary of the Kimiākau (Shotover River) ONF and / or the Kimiākau (Shotover River) PA, despite unanimous agreement from all landscape witnesses appearing in the hearing, that the Site was not within the ONF.
- 23 The Decision incorrectly concluded that the Appellant's landscape experts failed to undertake a first principles analysis of landscape values for the Site, where in fact those experts had undertaken such an evaluation.
- 24 The Decision incorrectly placed material weight on lay evidence over expert evidence on landscape values, character, and naturalness.
- 25 The Decision incorrectly determined that the "adverse effects arising from any of the rezoning alternatives identified by the Council, submitters, or further submitters, including effects on the values of the ONL, would be generally substantial and in all cases unacceptable".¹²
- 26 The Respondent's experts identified an alternative 'reduced LDSR zone' proposal (and which was largely supported / aligned with expert evidence for the Appellant). In respect of that alternative, the Decision incorrectly determined there was no landscape assessment basis on which to support

¹² At [102 iv]

the Respondent's expert landscape and planning witness recommendations to rezone a portion of the Site as LDSR Zone and not Rural and within the ONL.¹³

- 27 The Decision inadequately considered or weighted extensive expert evidence provided by the Appellant in terms of visual simulation and modelling of visibility to the Site, and proposed mitigation controls. The Decision's statement that, there was a failure by the Appellant to provide "any arrangement of mitigation or limitation on density that could address [its] concerns relating to alternatives"¹⁴ was incorrect and disregarded the detailed mitigation proposed to be embedded in the bespoke provisions and Structure Plan. The Decision's findings that there would be 'regularly visible' dwellings was incorrect and failed to refer to, and take into account, the visual simulation model that illustrated that the Site (and proposed built form to be identified within it by way of structure plan) are not visible from the Shotover River Gorge (Appendix D to this appeal), and of only limited visibility from other public places.
- 28 The Decision was misdirected, by the Respondent's (incorrect) notification / identification of the Site on planning maps, as within part of the Kimiākau (Shotover River) PA, including both in terms of weighting the notified values schedule of Kimiākau (Shotover River) PA / other notified ONL schedules, despite those being at an early stage in the Schedule 1 planning process, and despite GSL having lodged separate and related declaratory proceedings in respect of the incorrect identification of the Site within the (Shotover River) PA mapping.¹⁵
- 29 The Decision failed to accurately identify and assess the relevant permitted and consented receiving environment.

Planning

- 30 The Decision failed to appropriately consider the planning evidence provided by the Appellant, and in particular the section 32 analysis. The Decision contained very limited planning analysis.

¹³ At [82]

¹⁴ At [78].

¹⁵ ENV-2022-CHC-063 - Gertrude's Saddlery Ltd v Queenstown Lakes District Council.

- 31 The Decision incorrectly identified the Appellant's planning expert's position as agreeing that it was not credible to say the "Kimiākau Shotover River ONF is 'disconnected' from the surrounding underlying ONL".¹⁶
- 32 The Decision failed to take account of any alternative rezoning and landscape classification of the Site that would best give effect to higher-order objectives of the PDP, including without due regard to policy direction from:
- (a) The Respondent's Spatial Plan July 2021; and
 - (b) The National Policy Statement on Urban Development 2020.
- 33 The Decision failed to weight material positive benefits of the proposal including enhanced recreation and access opportunities, revegetation and conservation enhancement, upgraded reticulated services and transport upgrades for the wider Arthurs Point Community. It also failed to properly consider the benefits of additional residential housing in proximity to developed residential land in the medium term as aligned with the Respondent's Spatial Plan and associated policies.
- 34 The Decision failed to accurately identify and assess the relevant permitted and consented receiving environment.

Conclusion

- 35 Due to the above, the IHP Report and Recommendations (and therefore the Decision) erred procedurally and substantively in:
- (a) Failing to consider or give appropriate weight to expert evidence and visual modelling/simulations;
 - (b) Finding that the Site forms part of a continuous and coherent ONL, related closely to and containing the adjacent Kimiākau Shotover River ONF (but without particularising which ONL the Site was considered to be a 'part of');
 - (c) Failing to identify the boundary extent of the Kimiākau (Shotover River) ONF and / or the Kimiākau (Shotover River) PA and inappropriately weighting the notified landscape schedules for this PA and other ONL PAs;

¹⁶ At [69](b); upon further review of the hearing transcript, the relevant discussion between Mr Brown (for the Appellant) and Commissioners, was discussing whether the Site was disconnected from the surrounding ONL, not the River ONF.

- (d) Finding that the adverse effects arising from any of the rezoning alternatives identified by the Council, Appellant, other submitter, or further submitters, including effects on the values of the ONL, would be generally substantial and in all cases unacceptable;
- (e) Finding that the proposed rezoning options would be inconsistent with the strategic objectives of Chapter 3 of the PDP and section 6(b) of the RMA;
- (f) Determining that the notified PDP LDSR Zone and Rural Zone boundaries, the UGB boundary, and the ONL boundary should be retained as notified without change as the most appropriate way to give effect to higher order objectives of the PDP.

36 The Appellant considers the zoning as set out in its primary relief below is the most appropriate way to achieve the objectives of the PDP.

General reasons for appeal

37 The general reasons for this appeal are that the Decision:

- (a) Fails to appropriately evaluate and weight expert landscape and planning evidence;
- (b) Fails to correctly identify the landscape classification for the site;
- (c) Fails to achieve or implement the relevant higher order and district-wide objectives and policies of the PDP;
- (d) Fails to promote the efficient use and development of the land, a matter to have particular regard to under section 7(b) of the RMA;
- (e) Fails to promote sustainable management of resources, including the enabling of people and communities to provide for their social and economic well-being, and will not achieve the section 5 purpose of the RMA;
- (f) Fails to achieve the Respondent's functions under section 31 of the RMA of integrated management of the effects of the use and development of land and physical resources; and
- (g) Fails to correctly apply section 32 of the RMA.

Relief sought

38 The Appellant seeks the following relief:

Primary relief:

- (a) That the Kimiākau (Shotover River) ONF and / or the Kimiākau (Shotover River) ONF PA be identified on relevant PDP planning maps as per the brown dashed line denoted on Plan A in Attachment B to this appeal; and
- (b) That the Site be excluded from any ONL overlay;
- (c) That the Rural zoning over the Site be removed; and
- (d) That the Site be rezoned to a combination of LDSR Zone and Rural Residential Zone (with associated bespoke structure plan and provisions), as described and shown on Plan B in Appendix B to this appeal; and
- (e) That the LDSR portion of the Site be included within the Arthurs Point UGB on relevant PDP planning maps; and
- (f) That amendments to the provisions of Chapters 22 and 27 of the PDP, specific to the Site, to the effect described in Appendix B, be approved.

Consequential, alternative or other necessary relief

- (g) In addition to relief at 36(a) and (b) above that the Site be rezoned any other appropriate zoning which would give effect to relevant higher order provisions of the PDP, including (but not limited to) a rural lifestyle, rural residential, or rural visitor zone, identification of building platforms around existing houses / development within the Site, or other bespoke or identified exception zone.
- (h) Any other alternative, consequential, or necessary additional relief to maps or PDP provisions to give effect to the matters raised generally in this appeal or such other changes that give effect to the outcomes sought in the Primary Relief above.

Attachments

39 The following documents are attached to this notice:

- (a) **Appendix A** – a map identifying 111 and 163 Atley Road;
- (b) **Amended Appendix B** – 'primary relief' sought (including brown dashed line indicating Shotover River ONF boundary);

- (c) **Appendix C** - copies of the relevant submissions (#494 and #527 and further submission #60);
- (d) **Appendix D** – a copy of the Appellant's visual assessment modelling from the Shotover River gorge;
- (e) **Appendix E** - a copy of the relevant decision and IHP recommendation report;
- (f) **Appendix F** - a list of names and addresses of persons to be served with a copy of this notice.

Dated this 11th day of December 2024



Maree Baker-Galloway
Counsel for the Appellant

Address for service of Appellant:
Telephone: 03 450 0736 | 03 450 0728
Email: Maree.Baker-Galloway@al.nz, Laura.McLaughlin@al.nz
Contact person: Maree Baker-Galloway, Partner

Advice to recipients of copy of notice of appeal

How to become party to proceedings

You may be a party to the appeal if you made a submission or a further submission on the matter of this appeal.

To become a party to the appeal, you must,—

- within 15 working days after the period for lodging a notice of appeal ends, lodge a notice of your wish to be a party to the proceedings (in form 33) with the Environment Court and serve copies of your notice on the relevant local authority and the appellant; and
- within 20 working days after the period for lodging a notice of appeal ends, serve copies of your notice on all other parties.

Your right to be a party to the proceedings in the court may be limited by the trade competition provisions in section 274(1) and Part 11A of the Act.

You may apply to the Environment Court under section 281 of the Act for a waiver of the above timing or service requirements (see form 38).

Advice

If you have any questions about this notice, contact the Environment Court in Auckland, Wellington, or Christchurch.

Appendix A – a map identifying 111 and 163 Atley Road



111 and 163 Atley Road

- Lot 1 DP 518803
- Lot 2 DP 518803
- Lot 2 DP 398656

Map Prepared



Map identifying 111 and 163 Atley Road

DISCLAIMER: This map/plan is illustrative only and all information should be independently verified on site before taking any action. Whilst due care has been taken, Grip gives no warranty as to the accuracy and plan completeness of any information on this map/plan and accepts no liability for any error, omission or use of the information.

SOURCES: Property & Imagery: LINZ CC BY 4.0

Copyright © Grip Limited



Amended Appendix B – primary relief sought.

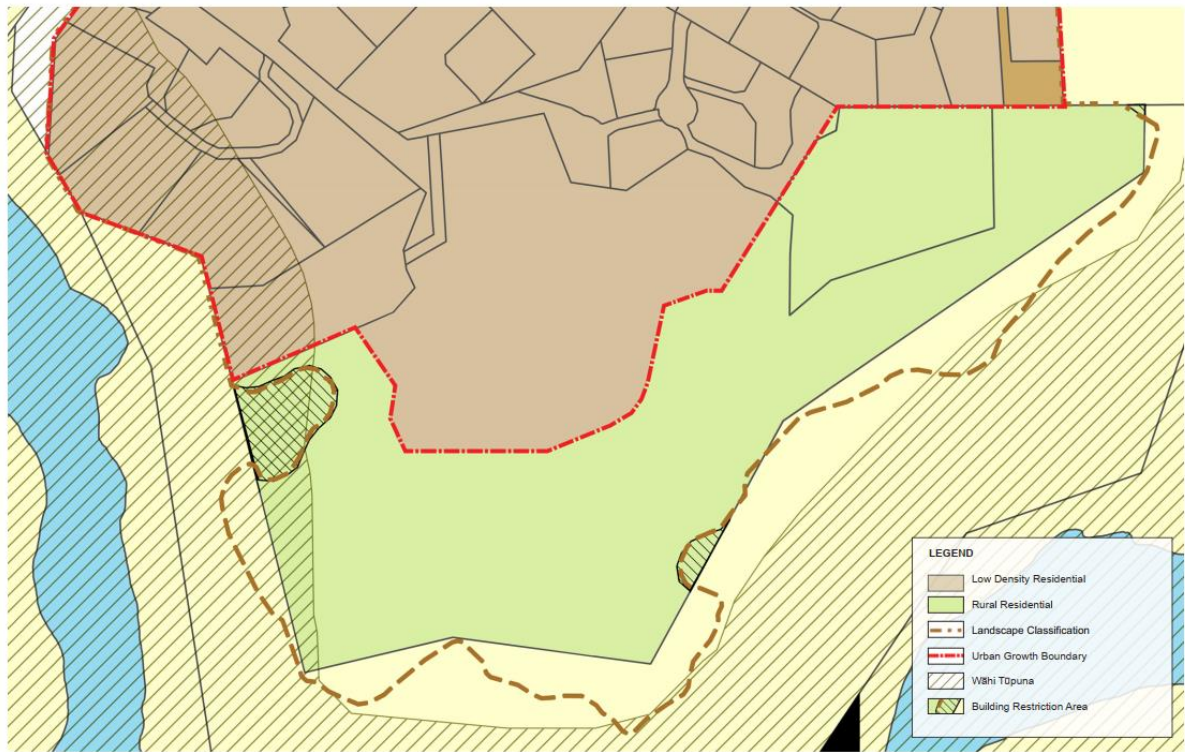
- 1 That the PDP planning maps be amended as per **Plan A** below, with the following changes:
 - (a) That the Kimiākau (Shotover River) ONF and / or the Kimiākau (Shotover River) ONF PA be identified on relevant PDP planning maps as per the brown dashed line.
 - (b) That the Site be excluded from any ONL overlay;
 - (c) That the Rural zoning over the Site be removed and replaced with the combination of Lower Density Suburban Residential Zone (**LDSR Zone**) and Rural Residential Zone; and
 - (d) That the LDSR portion of the Site be included within the Arthurs Point UGB on relevant PDP planning maps.
- 2 In terms of the part of the Site to be rezoned LDSR, no bespoke changes are sought to the PDP Chapter 7 LDSR provisions.
- 3 For the part of the Site to be rezoned to Rural Residential, the Appellant seeks changes to Chapters 22 (Rural Residential and Rural Lifestyle) and 27 (Subdivision) that will have the following effect:
 - (a) The balance land (outside the LDSR extension) would be zoned **Arthurs Point Rural Residential Sub-Zone**.
 - (b) The objective and policies promote a predominance of indigenous forest within the Sub-Zone while avoiding adverse effects of built development on the values of the Shotover River ONF.
 - (c) Development must conform with the Structure Plan, included as **Plan B** below. The Structure Plan locks in the locations of:
 - the vegetation areas (dominated by “Tall Tier Structural Native Planting” areas, and complemented by “Mid Tier Structural Native Planting areas);
 - the access road;
 - the proposed walking / mountain biking trail;
 - the five building platforms (two on the Murphy Family Trust land Lot 2 DP 398656 (in the flat area that currently accommodates the dwelling and castle structures), and three on the GSL land Lot 1 DP 518803.
 - (d) The building platforms are located so that the indigenous planting

areas will screen visibility of the built development and access and curtilage when viewed from the river gorge and, along with the design controls (including building heights, materials, colours and site treatments including curtilage controls), will either screen or significantly soften visibility of the buildings from all other locations.

(e) The provisions will require that:

- The indigenous planting is in species specifically listed, with requirements for specific minimum densities and ongoing management (irrigation, pest management), monitoring and auditing / reporting regimes so that the objective of an indigenous forest (to replace the former exotic forest) is fulfilled;
- The required planting will be implemented by way of a detailed Ecological Management Plan and Revegetation Strategy or similar instrument required to be certified as a prerequisite to any subdivision consent.
- the required planting is fully established and certified by the Council, and will fulfil its screening role, prior to any building commencing.
- The required planting is protected in perpetuity, both legally and practically.
- The trail route shown in the Structure Plan is secured by way of easement in favour of QLDC or the Queenstown Trails Trust to enable joining Arthurs Point to the Queenstown Trails Trust network.

Plan A Modified PDP Planning Map



Boffa Miskell
www.boffamiskell.co.nz

This plan has been prepared by Boffa Miskell Limited on the specific instructions of our Client. It is issued for our Client's use in accordance with the signed scope of work. Any use or reliance by a third party is at that party's own risk. Where information has been supplied by the Client or obtained from other external sources, it has been accepted by B.M. as accurate. The Client is responsible for ensuring that the information is up to date and for any errors or omissions in the plan that may arise from information provided by the Client or any external source.



ATLEY ROAD REZONING - ENVIRONMENT COURT APPEAL
Proposed District Plan

Date: 11 December 2024 | Revision:
Plan prepared for Gertrude's Sackbery Ltd by Boffa Miskell Limited
Project Manager: yvonne.phuger@boffamiskell.co.nz | Drawn: MAJ | Checked: YPF

Figure 6

Plan B Arthurs Point Rural Residential Sub-Zone Structure Plan.



Boffa Miskell
www.boffamiskell.co.nz

This plan has been prepared by Boffa Miskell Limited on the specific instructions of our Client. It is issued for our Client's use in accordance with the signed scope of work. Any use or reliance by a third party is at that party's own risk. Where information has been supplied by the Client or obtained from other external sources, it has been accepted by B.M. as accurate. The Client is responsible for ensuring that the information is up to date and for any errors or omissions in the plan that may arise from information provided by the Client or any external source.



ATLEY ROAD REZONING - ENVIRONMENT COURT APPEAL
Arthurs Point Rural Residential Sub-Zone Structure Plan

Date: 11 December 2024 | Revision: E
Plan prepared for Gertrude's Sackbery Ltd by Boffa Miskell Limited
Project Manager: yvonne.phuger@boffamiskell.co.nz | Drawn: MAJ | Checked: YPF

Figure 2

Appendix C – a copy of the Appellant's submissions and further submission

FORM 5
SUBMISSION ON PROPOSED DISTRICT PLAN
Clause 6 of Schedule 1, Resource Management Act 1991

To: Queenstown-Lakes District Council

Submitter Details:

Name of submitter:

Michael Swan

Address for Service:

CV- Vivian + Espie Limited
P O Box 2514
Wakatipu Mail Centre
QUEENSTOWN

Contact: Carey Vivian

Phone: 441 4189

Email: carey@vivianespie.co.nz

1. This is a submission on the Proposed Queenstown Lakes District Plan.

2. Trade Competition

The submitter could not gain an advantage in trade competition through this submission.

3. Omitted

4. The submission addresses the following points and provisions within the Proposed District Plan:

Planning Map 39 as it relates to objectives, policies, rules and associated with zonings, landscape categorisation and urban boundaries of my land.

5. My submission is:

- (i) I own the titles 29585 and OT17C/968 located at 111 Atley Road, Arthurs Point, Queenstown. Under the Proposed District Plan (Planning Map 39) my properties are zoned partly Low Density Residential Zone and partly Rural Zone. The boundary of these two zones also forms the Urban Growth Boundary and the part of the site in the Rural Zone also has an Outstanding Natural Landscape (ONL) classification.
- (ii) I support that part of our properties that is zoned Low Density Residential and seek no changes to the objectives, policies and rules associated with that zone.
- (iii) I oppose Rural Zoning over that part of our property that extends to the south of the proposed Low Density Residential Zoning. I submit that this land, which is relatively flat, is a logical extension to the proposed (and existing) Low Density Residential Zone, can be adequately serviced and can enhance the housing stock of Queenstown. I submit that the proposed zoning achieves the purpose of the Resource Management Act – the sustainable management of natural and physical resources.
- (iv) I oppose the urban Growth Boundary and Landscape Classification for the same reasons.

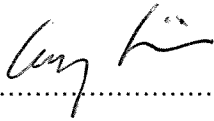
6. I seek the following decision from the local authority:

- (i) Adopt Low Density Residential Zoning over my property (as shown on the attached map).
- (ii) Delete part of the Rural Zoning from our property and extend the Low Density Residential Zoning in its place as shown on the map attached to this submission.
- (iii) Extend the Urban Growth Boundary around the extended Low Density Residential Zone as requested in (ii). By default this then deletes the ONL landscape classification from that part of my property.
- (iv) The balance of our land should remain Rural Zoning.

(vi) Any other consequential amendments required to give effect to this submission.


7. **I wish to be heard in support of our submission.**
8. **If others make a similar submission, I will consider presenting a joint case with them at a hearing.**


Signature of submitter
(or person authorised to sign
on behalf of submitter)



.....

LEGEND

 The proposed Low Density Residential Zone within the Arthurs Point area (as publicly notified).

 The proposed extension to the Low Density Residential Zone as sought by submission.

All areas outside of the Low Density Residential Zone shown on the plan are zoned Rural General.



REF: 1032 - PLDRZ P1
DATE: 02.10.2015
SCALE: NOT TO SCALE

Proposed Low Density Residential Zone
Arthurs Point, Queenstown

Before Queenstown Lakes District Council

In the matter of The Resource Management Act 1991

And The Queenstown Lakes District proposed District Plan Topic 13
Queenstown Mapping

MEMORANDUM OF COUNSEL

Gertrude's Saddlery Limited (494)

Dated 09 June 2017

Solicitor:

Rosie Hill
Anderson Lloyd
Level 2, 13 Camp Street, Queenstown 9300
PO Box 201, Queenstown 9348
DX Box ZP95010 Queenstown
p + 64 3 450 0700 | f + 64 3 450 0799
rosie.hill@al.nz

Counsel:

Warwick Goldsmith
Barrister
PO Box 213, Queenstown 9365
m + 64 021 220 8824
warwickgoldsmith@gmail.com

MAY IT PLEASE THE PANEL

- 1 This Memorandum of Counsel is written on behalf of Gertrude's Saddlery Limited (**GSL**) in respect of the Queenstown lakes Proposed District Plan Queenstown Hearing Stream 13.
- 2 GSL is the owner of land located at 111 Atley Road, Arthurs Point (**Site**). The Site is the subject of a comprehensive rezoning proposal submitted to the District Plan Review by Michael Swan.
- 3 In accordance with section 2A of the Resource Management Act 1991 Counsel advises that GSL should from now be recorded as the successor of Submitter 0494 for the purposes of pursuing the full relief as set out in that Submission and more generally in respect of the remainder of the District Plan Review process.

**Rosie Hill****Counsel for Gertrude's Saddlery Limited**

Submission on Queenstown Lakes Proposed District Plan 2015 - Stage 1

Clause 6 of the First Schedule, Resource Management Act 1991

To: Queenstown Lakes District Council
By email: services@qldc.govt.nz

Name of Submitter: **Larchmont Developments Limited**

c/o Warwick Goldsmith/ Maree Baker-Galloway/ Rosie Hodson
Mobile: 027 295 4704
Email: Warwick.goldsmith@andersonlloyd.co.nz/rosie.hodson@andersonlloyd.co.nz
Postal address: PO Box 201, Queenstown 9348

1. This is a submission on the Queenstown Lakes Proposed District Plan 2015 - Stage 1 ("**the Proposed Plan**")
2. I am not a person who could gain an advantage in trade competition through this submission (clause 6(4) of Part 1 of Schedule 1 of the RMA 1991)
3. The specific provisions of the proposal that my submission relates to are: Map 39, Chapter 27 (Subdivision)
4. This submission relates to the following matters and seeks to achieve the following outcomes;
 - (a) That the area of land at 111 Atley Road ARTHURS POINT 9371 (identified as hatched on the attached Map at **Appendix 1** referred to as ("**the Site**")) be rezoned as Low Density Residential.
 - (b) That the Urban Growth Boundary for Arthurs Point be amended to include the Site to reflect the characteristics of the urban development of this area, and to give effect to the relevant objectives and policies for the Urban Development Chapter.
 - (c) That Map 39 of the Proposed Plan be amended to reflect the rezoning of the Site as Low Density Residential Zone, and the amendment of the Urban Growth Boundary as identified above.
5. I seek the following decision from the local authority: that the Proposed Plan be amended as requested in the Table below, together with any alternative, additional, or consequential relief necessary or appropriate to give effect to the matters raised in this submission and/or the relief requested below.

Table:

Provision	Support/ Oppose	Reason	Decision sought [New text shown as <i>underlined italics</i> and deleted text shown as <i>italics strike through</i>]
Map 39- Arthurs Point, Kingston	Oppose	<p>The current boundary of the Low Density Residential Zone is opposed. In particular the Site is not appropriately zoned as Rural for the following reasons:</p> <ol style="list-style-type: none"> 1. The Site is categorised as a 'Rural Landscape Classification' by virtue of it being located in the Rural Zone. This classification is opposed as this land does not have the requisite characteristics of that classification. The adjoining residential developments of Arthurs Point immediately adjacent to this land detract from the naturalness of this site. 2. This Site cannot give effect to the objectives and policies of the Rural Zone which are focussed on the rural character and in particular supporting farming and other agricultural activities. This Site is 	<p>1. Amend Map 39 as follows;</p> <p>Rezone the area of land hatched on the attached Map at Appendix 1 as Low Density Residential</p>

Provision	Support/ Oppose	Reason	Decision sought [New text shown as <i>underlined italics</i> and deleted text shown as <i>italics strike-through</i>]
		<p>not capable of productive farming and as such is not appropriately categorised as rural.</p> <p>3. This Site is already serviced by the infrastructure of the adjoining residential zone which has the capacity to service this Site.</p> <p>4. Rezoning this Site as LDR would be the most efficient and effective use of a natural resource and would give effect to the purpose of sustainable management.</p>	
<p>Map 39 Arthurs Point, Kingston</p>	<p>Oppose</p>	<p>The current location of the Urban Growth Boundary on this map is opposed.</p> <p>The current boundary encompasses the LDR zones and the Arthurs Point Rural Visitor zones entirely. This boundary does not enable the most efficient and effective use of resources in this area and does not give effect to the relevant objectives and policies of the Proposed Plan.</p> <p>In particular; Policy 4.2.2.3 Within Urban Growth Boundaries, land is allocated into various zones which are reflective of the appropriate land use; Policy 4.2.2.2 Urban Growth Boundaries are of a scale and form which is consistent with the anticipated demand for urban development over the planning period, and the appropriateness of the land to accommodate growth; Policy 4.2.1.5 Urban development is contained within or immediately adjacent to existing settlements.</p> <p>The zoning of the Site immediately adjoining the LDR, and separated by the UGB, does not give effect to policies and objectives in the rural chapter such as minimising the effects of residential activities in rural areas.</p> <p>There appears to be no justification for alternative alignments of the UGB in accordance with section 32(b) of the RMA.</p>	<p>1. Amend Map 39 as follows;</p> <p>Relocate the UGB to include the area of land hatched on the attached map at Appendix 1.</p>
<p>27 Subdivision and development chapter</p>			
<p>Chapter 27</p>	<p>Oppose</p>	<p>Chapter 27 is opposed.</p> <p>The difference in approach to subdivision between the Operative District Plan and the Proposed Plan is so significant that it is difficult to propose appropriate relief because a comprehensive re-write of the subdivision provisions is necessary to address the concerns raised in this submission. As a consequence of that difficulty, the primary relief requested in this submission is for the new Chapter 27 to be discarded and replaced by the existing Chapter 15 of the Operative District Plan. However</p>	<p>1. Delete Chapter 27 and replace with the Queenstown Lakes District Council Operative District Plan - Chapter 15.</p>

Provision	Support/ Oppose	Reason	Decision sought [New text shown as <u>underlined italics</u> and deleted text shown as italics strike through]
		it is recognised that the concerns raised in this submission could be addressed in a number of different ways provided that the primary status of subdivision in all zones (other than the Rural zone) reverts to controlled activity status. Therefore this submission seeks, by way of alternative relief, any outcome in the spectrum between the Operative District Plan Chapter 15 and the notified Proposed Plan Chapter 27 which achieves that primary controlled activity status outcome in an appropriate manner. This approach is deliberately being taken in this submission to provide scope and jurisdiction for a range of possible outcomes which would achieve the primary controlled activity status outcome being requested.	
Chapter 27 alternative submission			
Rule 27.4.1 All subdivision activities are discretionary activities, except otherwise stated	Oppose	Rule 27.4.1 is opposed for the reasons identified above.	<p>1. In the alternative to this submission above, amend Rule 27.4.1, as follows:</p> <p><i>All subdivision activities are discretionary controlled activities, except <u>as otherwise stated</u>:</i></p> <p><i>Council's control is limited to:</i></p> <ul style="list-style-type: none"> • <i><u>Lot sizes, averages and dimensions</u></i> • <i><u>Subdivision design</u></i> • <i><u>Property access</u></i> • <i><u>Esplanade provision</u></i> • <i><u>Natural hazards</u></i> • <i><u>Fire fighting water supply</u></i> • <i><u>Water supply</u></i> • <i><u>Stormwater disposal</u></i> • <i><u>Sewage treatment and disposal</u></i> • <i><u>Energy supply and telecommunications</u></i> • <i><u>Open space and recreation</u></i> • <i><u>Easements</u></i> • <i><u>The nature, scale and adequacy of environmental protection measures associated with earthworks</u></i> <p><i><u>All subdivision activities in the Rural Zone are Discretionary activities.</u></i></p>

Provision	Support/ Oppose	Reason	Decision sought [New text shown as <u>underlined italics</u> and deleted text shown as italics strike through]
			Amend the relevant subdivision objectives and policies as appropriate so that they inform and achieve the controlled activity status subdivision described above.
27 Subdivision - alternative relief			
Chapter 27	Oppose	Chapter 27 is opposed for the reasons described above.	Amend Chapter 27 in such a manner, incorporating any combination of the objectives, policies and rules of the Operative District Plan Chapter 15 and the Proposed Plan Chapter 27, as is considered appropriate provided that the default subdivision consent status (if minimum standards are met) is controlled activity status.

6. Further grounds for the submission points outlined in the above table are that:
- (a) The section 32 evaluation does not establish that the provisions of the Proposed Plan addressed in this submission are most appropriate to achieve the purpose of the RMA, and the evaluation does not adequately assess alternative provisions, such as those proposed in this submission.
7. I wish to be heard in support of my submission.
8. I will consider presenting a joint case with others presenting similar submissions.

 23/10/15.

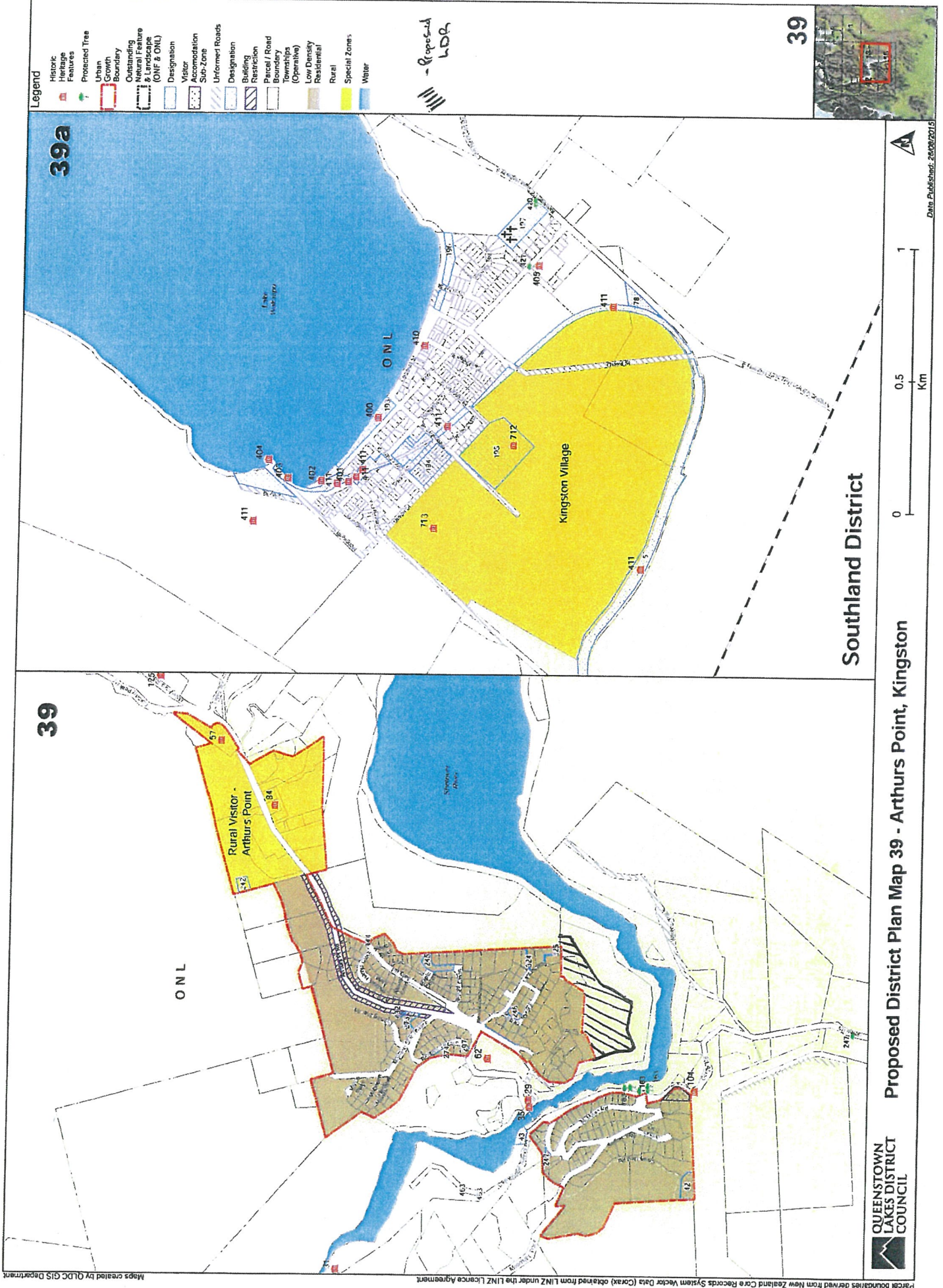
 Larchmont Developments Limited
 By its duly authorised agents
 ANDERSON LLOYD
 Per: W P Goldsmith

Address for service of Submitter:

Anderson Lloyd
 PO Box 201
 QUEENSTOWN 9348
 Tel 03 450 0700
 Fax 03 450 0799

Appendix 1- Map 39 Amended

Wairarapa



Parcel boundaries derived from New Zealand Core Records System Vector Data (Corax) obtained from LINZ under the LINZ Licence Agreement. Maps created by QLDC GIS Department.

39a

39

39



- Legend**
- Historic Heritage Features
 - Protected Tree
 - Urban Growth Boundary
 - Outstanding Natural Feature & Landscape (ONF & ONL)
 - Designation
 - Visitor Accommodation Sub-Zone
 - Unimproved Roads
 - Designation
 - Building Restriction
 - Parcel / Road Boundary
 - Townships (Operative)
 - Low Density Residential
 - Rural
 - Special Zones
 - Water

- Proposed LDR

23 May 2017

Queenstown Lakes District Council
DP.Hearings@qldc.govt.nz

Level 2
13 Camp Street
Queenstown 9300

PO Box 201
Queenstown 9348
New Zealand

al.nz

Dear DP Hearings Administrators

Change of Address for Service – PDP Submitter – Larchmont Developments Limited #527 and #1281

- 1 This letter confirms the change of address for service for the PDP submitter Larchmont Developments Limited #527 and #1281.
- 2 Warwick Goldsmith is now a barrister, and Anderson Lloyd has instructed Mr Goldsmith to act regarding the above submitter. The submitter's address for service is to be amended to include both Anderson Lloyd and Mr Goldsmith's new email and contact number.
- 3 New contact details are as follows:
 - (a) Contact names and email:
 - (i) Maree Baker-Galloway - maree.baker-galloway@al.nz
 - (ii) Rosie Hill - rosie.hill@al.nz
 - (iii) Warwick Goldsmith - warwickgoldsmith@gmail.com
 - (b) Postal address for all contacts:
 - (i) Anderson Lloyd
13 Camp Street, Level 2
Queenstown 9300

PO Box 201
Queenstown 9348

DX Box ZP95010
Queenstown
 - (c) Anderson Lloyd contact numbers:
 - (i) Telephone - 03 450 0700
 - (ii) Fax - 03 450 0799
 - (d) Warwick Goldsmith contact number:

(i) Mobile - 021 220 8824

4 Please do not hesitate to contact me should you have any queries in respect of the enclosed information.

Yours faithfully
Anderson Lloyd



Maree Baker-Galloway

Partner

d +64 3 450 0736

m +64 27 295 4704

e maree.baker-galloway@al.nz

Further Submission on Queenstown Lakes Proposed District Plan – Stage 1 re-notification of Atley Road rezoning

Under Clause 8 of the First Schedule, Resource Management Act 1991

To: Queenstown Lakes District Council

Further Submitter: Gertrude's Saddlery Limited (Further Submitter)

- 1 This is a further submission on the Queenstown Lakes Proposed District Plan – Stage 1 re-notification of Atley Road rezoning (following from Court Orders made in *Arthurs Point Outstanding Natural Landscape Society Inc v QLDC* [2022] NZEnvC 13).
- 2 The Further Submitter is a person who has an interest in the Proposed Plan that is greater than the interest the general public has, as it has an interest in land affected by the content of submissions (clause 8(1) of Part 1 of Schedule 1 of the RMA 1991).
- 3 The Further Submitter (as a successor) made an original submission on the Proposed Plan – submission 494 in the name of Michael Swan (later re-notified as Gertrude's Saddlery Limited). The Further Submitter supports submissions on the Proposed Plan as set out in the table below. These submissions pertain to the land as legally described in the Council's notification summary for Larchmont Developments Limited (#527) and Swan / Gertrude's Saddlery Limited (#494), and as identified on maps attached to the those original submissions (respectively **Submission Land**).

Summary of further submission

- 4 In summary, the original submissions (527 and 494) seek relief rezoning the Rural Zoned land parcels identified in the submissions to Lower Density Residential Zone. This further submission supports the relief sought, and details with more specificity, particular outcomes relevant to that relief which would provide for the most effective and efficient use of the land identified for rezoning.
- 5 The overall reasons for supporting the relief sought are:
 - (a) The Queenstown Lakes District, as a high growth district, needs to provide for sufficient zoning capacity over the lifetime of this PDP and beyond. Sufficient capacity needs to provide a 'buffer' above and beyond what is consistent with growth projections, to take into account constraints in bringing to market all theoretically urban zoned land. Rezoning of this land will be necessary for QLDC to achieve its urban growth objectives, strategy, and ensure its PDP is consistent with the Otago RPS and the National Policy Statement on Urban Development. Arthurs Point also falls within the definition of the Queenstown 'Urban Environment'¹ in the NPS-UD; therefore specific NPS-UD provisions relating to Urban Environments apply to Arthurs Point (as part of the Queenstown Urban Environment), as well as general provisions of the NPS-UD relating to High Growth Urban Areas, which apply district wide. The QLDC Spatial Plan recognises Arthurs Point as an 'existing urban area', which are areas prioritised for accommodating projected population growth over the next 30 years. The Spatial Plan specifically states that consolidated growth should occur within and around those existing urban

¹ Supplementary Memorandum of Counsel on behalf of QLDC regarding the NPSUDC dated 19 April 2017, at [6.1]

areas (at page 50). Consolidating growth around existing urban areas will mean more people live in areas where public transport, cycling and walking is an easy and attractive transport option. This will support committed and future investment in improved public transport and active mode infrastructure, reduce the impact on the environment particularly through emissions reductions, and make the transport system safer and more resilient.

- (b) This area of land is a logical rezoning to provide for the above needs, because it is located within an already urbanised area, has nearby and accessible public transport and other public amenities, does not contribute to sprawl and is not productive land. Providing for this additional zoning to meet growth projections and demand will enable people and communities' social, economic, and cultural wellbeing, consistent with Chapter 3 of the PDP, and Operative and Proposed RPS, as well as Part 2 of the RMA.
- (c) At a national level, the New Zealand Government has stated its commitment to boosting the supply of new housing and proposed various initiatives to address housing affordability. This policy intent is also reflected in changes to the tax legislation that have occurred over the past 13 months. The new interest deductibility limitation rules and changes to the bright line rules were both proposed as part of the Government's initiatives to address housing affordability. Notably, in both sets of rules, there is concessional treatment for new builds compared with existing residential property. For example, there is a new build exemption from the recently enacted interest deductibility limitation rules, and new builds are subject to a shorter bright-line tax period compared with existing residential property.
- (d) The rezoning sought will not set a precedent for inappropriate rezoning of any other Rural Zoned land in the District because it will be a logical expansion of the directly adjacent Urban Growth Boundary.
- (e) The land identified within the Submissions is currently degraded and covered in wilding pines which are classified as a pest in the Otago Regional Pest Management Strategy. The Submission Land is not considered to be a section 6 or 7 landscape in its own right, and does not hold any ecological or cultural significance. There is significant potential in this rezoning to enhance the land, provide for improved ecological outcomes and provide demonstrable community benefits through increase in housing supply, removal of wilding pines and other pest species, creating open space, public access and other public amenities.

The submission supported is:	The particular parts of the submissions supported are:	Support or Oppose	Reasons for support and further detailed relief sought
527 – Larchmont Developments Limited	<p>The Submission is supported in its entirety. Without derogating from the generality of that support, the particular relief supported is:</p> <ul style="list-style-type: none"> • Rezoning of the identified land on Proposed Plan Map 39 and all other PDP maps showing the Submission Land • Amending map annotations in relation to the Submission Land, including any Urban Growth Boundary, Outstanding Natural Landscape, or Outstanding Natural Feature, or other map overlay • Amendments to Chapter 27 Subdivision and development in order to reflect any rezoning of the Submission Land • Further amendments to PDP Chapters to give effect to the relief sought 	Support	<p>Landscape Classification</p> <p>The relief sought to reclassify the Submission Land so that it is not identified as either wholly or partly within an ONL or ONF is supported. The Submission Land is not considered to be sufficiently natural to be classified as any section 6 or 7 landscape, and in particular:</p> <ul style="list-style-type: none"> • The Submission Land is not of a sufficient size to constitute a landscape (either under section 6 or section 7) in its own right. It is located between the Arthurs Point Lower Density Suburban Residential Zone, (which is excluded from the Central Wakatipu Basin/Coronet ONL) and the Shotover River ONF; • It does not exhibit characteristics that the Courts have identified as necessary for such classification in all Topic 2 PDP Environment Court decisions; • It is not part of the Shotover River escarpment / ONF and is a distinct area of land to that Feature; <p>It does not exemplify any attributes or features warranting such classification, as set out in the Otago Regional Policy Statement and Proposed Policy Statement, or the Proposed District Plan Chapter 3 and 6 identification frameworks.</p> <p>Rezoning</p> <p>Given the Submission Land is not considered to be a section 6 or 7 landscape, the most efficient and effective zoning is to allow for urban development. This accords with the applicable provisions of the NPS-UD, in recognition that this District is a high growth area, with unique constraints in providing affordable and adequate housing supply to market. Rezoning the Submission land in the following manner will better achieve the NPS-UD intent and provisions, and provide for people and communities' housing needs:</p> <ul style="list-style-type: none"> • Rezone the Submission Land to a form of urban density that suits the site-specific constraints of the Submitter Land. • Rezone the Submission Land (either in whole or in part) to a range of potential densities, including that as identified in the LDR, MDR, HDR, LLR A or B Zones of the PDP, or another site-specific urban zoning. • Provide for any local amenities / non-residential spot zoning within the Submission Land to enhance community outcomes, if appropriate. <p>Arthurs Point UGB</p> <p>Identify an Urban Growth Boundary around the Submission Land so that it falls entirely within the Arthurs Point Urban Area / Arthurs Point UGB.</p> <p>Subdivision and other PDP provisions</p> <p>Apply any site-specific provisions of the PDP to the Submission Land in order to achieve an effective and efficient rezoning of the Submission Land, including by:</p> <ul style="list-style-type: none"> • Amend chapter 27 (subdivision) to provide for site-specific subdivision rules for the urban development of the Submission Land, including in particular a controlled activity and non-notified consenting pathway for development compliant with zoned densities; • Amend Chapter 27 to provide for a site-specific structure plan / master plan approach to future subdivision and development, including any specific objectives and policies relevant to the structure plan and to the urban development of the Submission Land; • Amend any district –wide chapters of the PDP (2, 25-39) applicable to the Submission Land to enable future effective subdivision and development. Site specific provisions may be required to be inserted into these chapters to give effect to any rezoning outcomes or structure plan / subdivision provisions anticipated on the subject site. In particular, amend earthworks, wilding trees, temporary activities, and any definitions of the PDP to ensure that the felling, poisoning, or removal of wilding trees on the Submission Land is a permitted activity – or is otherwise provided for within a subdivision specific provision / structure plan as a permitted activity. <p>Further rezoning</p> <p>Land beyond and adjacent to the Submission Land may also be appropriate for rezoning / site specific PDP Provisions in order to effect a residential zoning of the Submission Land and amenity outcomes for the community,</p>

The submission supported is:	The particular parts of the submissions supported are:	Support or Oppose	Reasons for support and further detailed relief sought
			<p>such as public access to the Shotover River, commuter trail and pedestrian links, or appropriate road and servicing upgrades.</p> <p>Any further consequential or alternative amendments to PDP provisions and planning maps to enable the subdivision and development of the Submission Land, and any clearance of the land required to facilitate that are sought.</p>
494 Michael Swan / Gertrude's Saddlery Limited	<p>The Submission is supported in its entirety. Without derogating from the generality of that support, the particular relief supported is:</p> <ul style="list-style-type: none"> • Rezoning of the identified land on Proposed Plan Map 39 and all other PDP maps showing the Submission Land • Amending map annotations in relation to the Submission Land, including any Urban Growth Boundary, Outstanding Natural Landscape, or Outstanding Natural Feature, or other map overlay • Amendments to Chapter 27 Subdivision and development in order to reflect any rezoning of the Submission Land • Further amendments to PDP Chapters to give effect to the relief sought 	Support	<p>Landscape Classification</p> <p>The relief sought to reclassify the Submission Land so that it is not identified as either wholly or partly within an ONL or ONF is supported. The Submission Land is not considered to be sufficiently natural to be classified as any section 6 or 7 landscape, and in particular:</p> <ul style="list-style-type: none"> • The Submission Land is not of a sufficient size to constitute a landscape (either under section 6 or section 7) in its own right. It is located between the Arthurs Point Lower Density Suburban Residential Zone, (which is excluded from the Central Wakatipu Basin/Coronet ONL) and the Shotover River ONF; • It does not exhibit characteristics that the Courts have identified as necessary for such classification in all Topic 2 PDP Environment Court decisions; • It is not part of the Shotover River escarpment / ONF and is a distinct area of land to that Feature; • It does not exemplify any attributes or features warranting such classification, as set out in the Otago Regional Policy Statement and Proposed Policy Statement, or the Proposed District Plan Chapter 3 and 6 identification frameworks. <p>Rezoning</p> <p>Given the Submission Land is not considered to be a section 6 or 7 landscape, the most efficient and effective zoning is to allow for urban development. This accords with the applicable provisions of the NPS-UD, in recognition that this District is a high growth area, with unique constraints in providing affordable and adequate housing supply to market. Rezoning the Submission land in the following manner will better achieve the NPS-UD intent and provisions, and provide for people and communities' housing needs:</p> <ul style="list-style-type: none"> • Rezone the Submission Land to a form of urban density that suits the site-specific constraints of the Submitter Land. • Rezone the Submission Land (either in whole or in part) to a range of potential densities, including that as identified in the LDR, MDR, HDR, LLR A or B Zones of the PDP, or another site-specific urban zoning. • Provide for any local amenities / non-residential spot zoning within the Submission Land to enhance community outcomes, if appropriate. <p>Arthurs Point UGB</p> <p>Identify an Urban Growth Boundary around the Submission Land so that it falls entirely within the Arthurs Point Urban Area / Arthurs Point UGB.</p> <p>Subdivision and other PDP provisions</p> <p>Apply any site-specific provisions of the PDP to the Submission Land in order to achieve an effective and efficient rezoning of the Submitter Land, including by:</p> <ul style="list-style-type: none"> • Amend chapter 27 (subdivision) to provide for site-specific subdivision rules for the urban development of the Submission Land, including in particular a controlled activity and non-notified consenting pathway for development compliant with zoned densities; • Amend Chapter 27 to provide for a site-specific structure plan / master plan approach to future subdivision and development, including any specific objectives and policies relevant to the structure plan and to the urban development of the Submission Land; • Amend any district –wide chapters of the PDP (2, 25-39) applicable to the Submission Land to enable future effective subdivision and development. Site specific provisions may be required to be inserted into these chapters to give effect to any rezoning outcomes or structure plan / subdivision provisions anticipated on the subject site. In particular, amend earthworks, wilding trees, temporary activities, and any definitions of the PDP to ensure that the felling, poisoning, or removal of wilding trees on the Submission Land is a permitted

The submission supported is:	The particular parts of the submissions supported are:	Support or Oppose	Reasons for support and further detailed relief sought
			<p>activity – or is otherwise provided for within a subdivision specific provision / structure plan as a permitted activity.</p> <p>Further rezoning</p> <p>Land beyond, and adjacent to, the Submission Land (including all of the land identified in submission 527) is appropriate for rezoning / site specific PDP Provisions to effect a residential zoning of the Submission Land and amenity outcomes for the community, such as public access to the Shotover River, commuter trail and pedestrian links, or appropriate road and servicing upgrades.</p> <p>In addition, further land than that identified in this submission is appropriate for:</p> <ul style="list-style-type: none"> • Removal from any section 6 or 7 landscape classification • Rezoning to an urban density / mixed rezoning as outlined above • Inclusion within the Arthurs Point UGB • Applying any site-specific PDP provisions to enable effective subdivision and development of the land, including in particular any tree clearance / preparatory works necessary. <p>Land beyond, and adjacent to, the Submission Land includes that land identified in the Larchmont Developments Limited submission (527), and may also include any additional adjacent parcels of land in order to effect appropriate rezoning and amenity outcomes for the community, such as public access to the Shotover River, commuter trail and pedestrian links, or appropriate road and servicing upgrades.</p> <p>For clarity, the further submission on submission 494 seeks to bring the area of land sought for rezoning into line with that as identified in submission 527, and as identified in the map attached.</p> <p>Any further consequential or alternative amendments to PDP provisions and planning maps to enable the subdivision and development of the Submission Land, and any clearance of the land required to facilitate that are sought.</p>

- 6 The Further Submitter wishes to be heard in support of its further submission.
- 7 The Further Submitter will consider presenting a joint case with others presenting similar further submissions.
- 8 A copy of this further submission has been served on the original submitters to which this further submission relates.

Dated this 14th day of April 2022

Maree Baker-Galloway

Gertrude's Saddlery Limited

Signed by my duly authorised agents

Anderson Lloyd

Per: **Maree Baker-Galloway**

maree.baker-galloway@al.nz

Address for service: maree.baker-galloway@al.nz / rosie.hill@al.nz

Appendix D - a copy of the Appellant's visual assessment modelling

Appendix E - a copy of the relevant decision

Date of Public Notice: 13 July 2023

Notice of Decision on QLDC Proposed District Plan

Stage 1 – Arthurs Point

Pursuant to clause 10 and 11 of Schedule 1 of the Resource Management Act 1991, public notice is hereby given as of 13 July 2023 that the Queenstown Lakes District Council (**Council**) made a decision on the Re-Hearing of two Submissions on Stage 1: Proposed District Plan - Gertrude's Saddlery Limited (#494) and Larchmont Developments Limited (#527) at Arthurs Point at its meeting on 29 June 2023.

The effect of the decision is to adopt the recommendations of the Independent Hearings Panel that:

The notified position of the zone configuration of Lower Density Suburban Residential (LDSR) zone and Rural zone, the Arthurs Point Urban Growth Boundary (UGB), and the delineation of an Outstanding Natural Landscape (ONL) (both following the LDSR zone/ Rural zone edge) be retained from the Stage 1 notified maps.

The Proposed District Plan is amended in accordance with the Council's decision from the date of this public notice.

The decision report together with the reasons for the decision and the web mapping application are available for inspection for free at the following locations:

- QLDC website: <https://www.qldc.govt.nz/your-council/district-plan/proposed-district-plan/decisions-of-council>
- Online access to the decisions is available at QLDC Libraries and offices without charge

Gertrude's Saddlery Limited and Larchmont Developments Limited and any person who made a further submission on these two submissions may appeal this decision to the Environment Court within 30 working days of the service of the notice of the decisions (by **25 August 2023**)

For further information on making an appeal see the [Environment Court website](#)

For further information on the district plan review please contact Queenstown Lakes District Council on (03) 441 0499 or email PDInquiries@qldc.govt.nz

QUEENSTOWN LAKES DISTRICT COUNCIL

RE-HEARING OF SUBMISSIONS ON STAGE 1: PROPOSED

DISTRICT PLAN

GERTRUDE'S SADDLERY LIMITED AND LARCHMONT DEVELOPMENTS LIMITED

AT ARTHURS POINT

REPORT AND RECOMMENDATIONS OF HEARING COMMISSIONERS

COMMISSIONERS

D Jane Taylor (Chair)

Ian Munro

CONTENTS PAGE

Terminology and Abbreviations used in this Report	3
Attendances	4
Introductory Matters	6
Site and Surrounds	7
Submissions of GSL and Larchmont	7
Further Submissions	8
Council's Position	9
Statutory Framework applicable to Rezoning Submissions	9
Key Resource Management Issues and Approach to Evaluation	13
Landscape Assessment	14
Preliminary Issue: Is the Site and ONL and/or ONF?	14
Evaluation of the relief sought by the Submitters as a consequence of the Site's ONL status and directives in s.6 of the RMA	27
Other Matters	32
Infrastructure and servicing, transport, geotechnical and natural hazards, and wāhi tūpuna/ cultural effects, and Plan alignment	32
Section 32AA Analysis	33
Regional Policy Statements	33
Part 2 of the RMA	34
Conclusions and Recommendations	34

TERMINOLOGY AND ABBREVIATIONS

The following terminology and abbreviations are used throughout this report:

Queenstown Lakes District Council	Council
Gertrude's Saddlery Limited	GSL
Larchmont Developments Limited	Larchmont
The Submitters	GSL and Larchmont
Arthurs Point Outstanding Natural Landscape Society Inc	APONLS
PDP Independent Hearings Panel	IHP
Resource Management Act 1991	RMA
National Policy Statement for Highly Productive Land	NPS-HPL
Partially Operative Otago Regional Policy Statement 2019	POORPS 2019
Proposed Otago Regional Policy Statement 2021	PORPS 2021
Operative District Plan	ODP
Proposed District Plan	PDP
Outstanding Natural Landscape	ONL
Outstanding Natural Feature	ONF
Low Density Suburban Residential zone	LDSR zone
Large Lot Residential B zone	LLRB zone
Urban Growth Boundary	UGB
Land use Capability	LUC

ATTENDANCES

For the Queenstown Lakes District Council:

Ms Sarah Scott, Counsel
Ms Ruth Evans, Planning
Ms Helen Mellsop, Landscape
Mr Mike Smith, Traffic

For the Submitters, Gertrude's Saddlery Limited and Larchmont Developments Limited:

Ms Maree Baker-Galloway and Ms Rosie Hill, Counsel
Mr Andrew Fairfax, Gertrude's Saddlery Limited, Submitters representative
Mr Jeffrey Brown, Planning
Mr Benjamin Espie, Landscape
Ms Yvonne Pfluger, Landscape
Mr John McCartney, Civil Engineering
Mr Jason Bartlett, Traffic
Mr Derek Foy, Economics

Further Submitters:

Ms Alanya Limmer, Counsel for the Arthurs Point Outstanding Natural Landscape Society Inc.
Mr Brett Giddens, Planning, for the Arthurs Point Outstanding Natural Landscape Society Inc.
Mr Stephen Brown, Landscape, for the Arthurs Point Outstanding Natural Landscape Society Inc.
Mr Tom Dery, on behalf of the Arthurs Point Outstanding Natural Landscape Society Inc.
Ms Rebecca Wolt, representing herself and Mr A Hyland
Mr Russell Hamilton
Mr Andrew Blackford
Ms Mary Jowett
Ms Barbara Lusk
Mr Denis Behan
Ms Charlotte Pringle

Mr Mark Williams, on behalf of Queenstown Trails Trust

Ms Pamela Bramwell

Ms Lindsay Lake

Dr Julian Pedley

Ms Karen Ramsey

Mr Tom Dery

Mr Matthew Semple

Ms Jennie Semple

Ms Anna Hedley

Mr Paul Hollingsworth

Mr Nigel and Ms Vanessa Lloyd

Ms Sonja Kooy and Mr Gavin Kooy

Ms Claire Hazledine

Introductory Matters

1. In 2018 the Queenstown Lakes District Council (Council) made decisions on Stage 1 of the Queenstown Lakes Proposed District Plan (PDP), which included submissions made by Gertrude's Saddlery Limited (GSL)¹ and Larchmont Enterprises Limited (Larchmont)² with respect to land at 111 and 163 Atley Road, Arthurs Point (together referred to as the Submitters). These submissions were originally heard in 2017 as part of Stream 13, Queenstown Mapping. Council adopted the recommendation of the Hearings Panel³ that the Submitters' land be rezoned from Rural to Low Density Residential, with an Urban Growth Boundary to be located around the perimeter, and that the ONL categorisation be deleted from the properties.
2. However, as a result of an error in the original summary of submissions, Council was directed by the Environment Court in 2019 to re-notify the submissions.⁴ The Court also directed that Council's original decision to rezone the Submitters' land at 111 and 163 Atley Road, Arthurs Point (which it referred to as the "Shotover Loop", a term that we will also use) to Low Density Residential be 'suspended' from the date of the decision. Accordingly, the original re-zoning decision of Council no longer has legal effect.
3. The decision of the Environment Court was subsequently appealed to the High Court by Council, GSL and Larchmont.⁵ In short, the appeals were dismissed. By way of reference, the High Court's decision contains a very helpful factual overview of the various complex jurisdictional procedural decisions and the Environment Court's analysis at paragraphs [7] to [38] of the judgment. For the purposes of this Report, we note that the litigation and subsequent decisions of both the Environment Court and High Court have concerned procedural matters only, and that there is no binding authority on the merits of the Council's decision on Stage 1 to rezone the Submitters' land.
4. Following the dismissal of the High Court appeals, Council re-notified the submissions of GSL and Larchmont in accordance with the Environment Court's directions in early 2022, with the submission period closing on 14 April 2022. A total of 101 further submissions were received (including two from GSL and Larchmont respectively). We summarise the main points raised in the further submissions later in this report, at paragraph 13.
5. In the lead up to the Hearing, we issued a number of procedural directions based on what became a large volume of feedback and requests from the parties. We undertook a site visit prior to the commencement of the public hearing, which included the Submitters' land and its surrounds, together with various parts of the existing Arthurs Point settlement. We also pre-read all of the material provided to us.

¹ Submission number 494.

² Submission number 527.

³ Report 17-04, available on the Council website.

⁴ *Arthurs Point Outstanding Natural Landscape Society Inc. v Queenstown Lakes District Council* [2019] NZEnvC 150, Jackson J.

⁵ *Gertrude's Saddlery Limited et al v Arthurs Point Outstanding Natural Landscape Society Inc.* [2021]NZHC 147.

6. During the hearing, and after discussing the issues with the various witnesses, we indicated the possible value in undertaking an additional site visit, including a journey along the Shotover River and around the Shotover Loop itself. This was supported by a number the parties and, following the adjournment of the hearing, we undertook this additional visit. We entered the river at the Shotover Jet Queenstown facility, rafting downstream beneath the Edith Cavell Bridge and around the Submitters' land, beaching at several points directly opposite the Submitters' land and then further at Big Beach. This experience gave us a variety of near-and-far perspectives on the Submitters' land in the context of its immediate and wider settings. We record that this particular site visit greatly expanded our understanding of the issues. We exited the river at Tucker Beach.

Site and Surrounds

7. The submissions made by GSL and Larchmont relate to property located at 111 and 163 Atley road, legally described as Lot 1 DP 518803 and Lot 2 DP 398656.⁶ The combined area of the two properties is 7.3665 hectares, of which approximately 1.6 hectares is currently zoned Low Density Residential (LDR), with the remainder zoned Rural General in the ODP⁷.
8. For the purposes of this Report, we adopt the factual description of the Submitters' land and surrounds as set out in section 4 of the s.42A Report prepared by Ms Evans. We note that at the time of our site visits both prior to and post the hearing, the operation to remove wilding pines from the Submitters' land had been largely completed, although removal of the woody material (comprising logs and slash) was only at an early stage.
9. The original Stage 1 PDP notified zoning for the Submitters' land comprised part Lower Density Suburban Residential (LDSR) (approximately 1.6 hectares) with the balance land Rural, in the same configuration as the ODP.⁸ The boundary between the LDSR and Rural zones was also proposed to be the boundary of both an Urban Growth Boundary (UGB) and an area of Outstanding Natural Landscape (ONL).

Submissions of GSL and Larchmont

10. At section 5 of her s.42A Report, Ms Evans summarises the background to the original submissions of GSL and Larchmont, which we adopt for the purposes of this Report. We concur with Ms Evans that, in summary, the submissions provide the following scope for our consideration in relation to the Submitters' land:
 - (a) LDSR zoning (or residential zoning of a lesser density for the entire site, somewhere between LDSR and Rural);
 - (b) extension of the UGB to incorporate the whole of the site, and
 - (c) consequential removal of the ONL from the site.

⁶ The properties are hereinafter referred to as the Submitters' land.

⁷ Refer ODP Planning Map 39a.

⁸ Refer PDP Planning Map 39

11. On 14 October 2022, the Submitters filed a 'draft masterplan' of their amended rezoning proposal, which included a much smaller area of LDSR zoned land, with the balance of the land to be rezoned Large Lot Residential (B) (LLRB). We accept that the draft masterplan is within the scope outlined above and note that this was not challenged by any of the parties.
12. The revised relief sought by the Submitters is outlined in detail in the evidence of Mr Espie, Ms Pfluger and Mr J Brown. A bespoke masterplan has been proposed, which is intended to become a structure plan within Chapter 27 of the PDP. In summary, the masterplan provides for:
 - (a) An extension of the LDRZ over the northern side of the knoll within the GSL land.
 - (b) LLRB zoning over the remainder of the submission site, in accordance with a proposed structure plan and planning provisions.
 - (c) A number of proposed design controls, including a minimum 2,000 m² lot size, identified building platforms with building footprint limited to 500 m², a 7 m maximum building height (above Relative Level), recessive building colours and materials, structural mitigation planting with native species to be implemented prior to the issue of titles, and building restriction areas covering small areas of the Kimiākau Shotover River ONF and the upper slopes of the knoll.

Further Submissions

13. Excluding two further submissions from the primary Submitters, GSL and Larchmont, a total of 99 further submissions were received. Of these, 24 further submission points supported the proposed rezoning, with 140 submission points in opposition and 2 further submission points neither supporting nor opposing the rezoning. The majority of further submissions were on both primary submissions, as set out in paragraph 6.1 of the s.42A Report. Positions taken by further submitters ranged from supporting the rezoning proposal in its entirety, to seeking more detail and/or amendments (such as a structure plan) to better understand the proposal, to opposing the rezoning proposal in its entirety.
14. At paragraphs 6.3 and 6.4 of her s.42A Report Ms. Evans recorded the key issues raised by the further submissions, which we adopt and summarise as follows:

Key issues in support:

- (a) the expansion is a natural extension of the existing residential area;
- (b) the proposal will make a positive contribution to additional housing supply; and
- (c) the opportunity for an additional cycle track.

Key issues in opposition:

- (a) the proposal will have significant adverse effects on the ONL and Outstanding Natural Feature (ONF) of Arthurs Point;
- (b) the role of the site in providing 'breathing space' between the urban zoned areas of Arthurs Point and the ONL/ ONF;
- (c) the presence of significant natural hazards;
- (d) part of the site is identified as wāhi tūpuna;

- (e) impacts on the amenity enjoyed by residents in the area; including additional houses, traffic and parking overspill, noise, rubbish bins, impact on the ability of residents to walk along the roads, smoke, night lighting and privacy;
- (f) traffic effects, including the capacity of the Edith Cavell bridge and safety issues associated with the narrow access road;
- (g) significant effects on the night sky, including lighting and glare;
- (h) construction related effects, including noise and dust;
- (i) the capacity of the existing infrastructure networks to support the proposed rezoning; and
- (j) insufficient detail has been provided to enable proper consideration of the rezoning proposal.

Council's Position

15. At the conclusion of the hearing, Council's s.42A recommendations were amended as follows:⁹
- (a) An extension to the LDSR zone to align with Ms Mellsop's proposed 'ONL boundary line' was supported; and
 - (b) The proposed LLRB zone was opposed, together with any changes to Chapter 27 (Subdivision) and to the bespoke structure plan, on the basis that these would have a moderate to high adverse effect on the values of the adjacent Kimiākau Shotover River ONF and a moderate adverse effect on the values of the wider ONL. Rezoning of this part of the Submitter's land was considered to not only fail to protect the values of the ONL and ONF as required by Chapter 3 of the PDP, but to also create "insurmountable plan integrity issues".

Statutory Framework applicable to Rezoning Submissions

16. The Resource Management Act 1991 (**RMA**) sets out the statutory framework for the consideration of Plan Changes (rezoning submissions). Relevant sections include the functions of territorial authorities (section 31), requirements for evaluation reports and further evaluation reports (sections 32 and 32AA), the purpose of district plans (section 72), preparing and changing district plans (section 73) matters to be considered by a territorial authority when changing a district plan (section 74), contents of district plans (section 75) and district plan rules (section 76).
17. We note in particular, sections 74 and 75, which are concerned with matters to be considered by a territorial authority when preparing or changing a district plan. These provisions require:¹⁰
- (a) the district plan to be prepared in accordance with Part 2 of the RMA;
 - (b) a section 32 evaluation;

⁹ Refer to the Reply Legal Submissions for Council dated 24 March 2023 at section 2.

¹⁰ As per Ms Evans' helpful summary at paragraph 7.4 of her s.42A Report.

- (c) the district plan to be prepared in accordance with any national policy statements and any regulations;
 - (d) that any relevant planning document recognised by an iwi authority be taken into account;
 - (e) that the district plan must give effect to any applicable national policy statements; and
 - (f) that the district plan must give effect to any applicable regional policy statements.
18. In *Colonial Vineyard Limited v Marlborough District Council*,¹¹ the Environment Court provided guidance with respect to the statutory requirements applicable to the consideration of rezoning proposals. Additional direction has been provided by subsequent higher order decisions, including but not limited to the decision of the majority of the Supreme Court in *Environmental Defence Society v New Zealand King Salmon Company Limited*.¹² We accept that this guidance, which has been utilised by the PDP Stages 1, 2 and 3 Hearings Panels, is both relevant and appropriate. The key principles derived from case law relevant to our decision-making framework are largely settled, and we refer to the helpful summary set out at Appendix B of the Legal Submissions for GSL and Larchmont dated 26 January 2023 (with the exception of principle (b) following the decision in *Bridesdale Farm Developments Limited v Queenstown Lakes District Council*).¹³
19. Ms Scott, counsel for the Council, referred us to the summary of the statutory framework and related legal principles set out by the Environment Court in the recent *Bridesdale* case.¹⁴ the key points are summarised as follows:
- (a) Council must evaluate which zone option is the most appropriate for achieving relevant PDP objectives. Where bespoke policies and rules are sought, these must be included in its consideration.
 - (b) In relation to the proposed rules, Council must have regard to the actual and potential effects on the environment of the activities that would be enabled, including any adverse effects, and must assess whether the proposed rules achieve the objectives and policies of the PDP.
 - (c) Other matters for consideration include the provisions of Part 2, the functions of territorial authorities and national policy statements.
20. Mr J Brown referred us to *R Adams and others v Auckland Council*,¹⁵ which provides a useful guide to the statutory tests to be applied when considering the most appropriate provisions for a district plan.
21. Ms Baker-Galloway and Ms Hill, counsel for GSL and Larchmont, also helpfully drew our attention to Report 20.1 of the Independent Hearings Panel,¹⁶ which sets out a number of

¹¹ [2014] NZEnvC 55 (*Colonial Vineyards*).

¹² [2014] NZSC 38 (*King Salmon*).

¹³ [2021] NZEnvC 189 (*Bridesdale*).

¹⁴ [2021] NZEnvC at [27] to [30].

¹⁵ [2018] NZEnvC 8.

¹⁶ QLDC PDP Stage 3 Report 20.1 (Introduction) and section 2.9 – which can be located on Council’s website.

principles for the determination of the most appropriate zone for a given area of land. These principles do not replace the guidance provided in the *Colonial Vineyards* or *Bridesdale* decisions already noted, but rather elaborate on the relevant statutory tests in a manner that focuses attention on the particular issues zoning (and rezoning) questions give rise to. We accept that these principles are of assistance in making our recommendation on the relief sought by the Submitters, in particular:

- (a) Whether the change is consistent with the Strategic Directions chapters of the PDP (Chapters 3 to 6);
 - (b) Changes to zone boundaries that are consistent/considered alongside PDP maps that indicate additional overlays or constraints (including, relevantly, ONFs and ONLs);
 - (c) Changes should take into account the location and environmental features of the site, for example the existing and consented environment, existing buildings, significant features and infrastructure.
 - (d) Zoning is not determined by existing resource consents and existing use rights, but these will be taken into account.
22. We were not made aware of any disagreement between the planners as to the applicable plans or plan provisions; rather, any substantive differences in view were primarily in relation to the application of the plans in the context of the relief sought, which we will address later in this decision. In particular, relevant chapters in the PDP that the submissions must be assessed against include Chapters 3 (Strategic direction), 4 (Urban Development), 5 (Tangata Whenua), 6 (Landscapes and Rural Character), 7 (Low Density Suburban Residential), 11 (Large Lot Residential), 21 (Rural), 25 (Earthworks), 28 (Natural Hazards), 29 (Transport) and 39 (Wāhi Tūpuna). We note that Chapter 3 provides direction for the development of the more detailed provisions contained in subsequent chapters of the PDP, including specifically in relation to the identification and protection of outstanding natural features and landscapes (Chapter 6).
23. We concur with the submission of counsel for the Submitters that it is well-established principle of case law that in a s.32 evaluation, the Council's proposed plan is not to be assumed to be the most preferred or most appropriate.¹⁷ We record that we have adopted a first principles ("clean sheet of paper") approach to the application for rezoning of the Submitters' land.
24. For completeness, we record that as the submissions relate to a part of the PDP notified in 2015, the version of the Resource Management Act 1991 that must be applied is the version that predates the Resource Legislation Amendment Act 2017.

National Policy Statement for Highly Productive Land (NPS-HPL)

25. The applicability of the NPS-HPL to the site was an issue raised in evidence and in the legal submissions. In his evidence for the Submitters, Dr Reece Hill concluded, based on a detailed mapping exercise, that the site was not Land Use Capability (LUC) 3 land. Council engaged Mr Ian Lynn, of Manaaki Whenua Landcare Research, to undertake a peer review of Dr Hill's evidence. Mr Lynn considered Dr Hill had correctly applied the LUC classification criteria and

¹⁷ Legal Submissions for GSL and Larchmont dated 26 January 2023 at 33, and Synopsis of Legal Submissions dated 1 February 2023 at 32 to 33.

agreed with Dr Hill's finding that the site is not LUC 3. Accordingly, Council accepted that the NPS-NPL does not apply to the relief sought by the Submitters.

26. Ms Limmer, for the APONLS, relying on the recently published Ministry for the Environment's (MfE) 'Guideline to Implementation', submitted that more mapping work needed to occur at regional or district level (as opposed to the site specific investigation undertaken by Dr Hill) before the LUC 3 classification currently applicable to the Submitters' land can be changed. Ms Scott, for Council, submitted that MfE's guidance was, in effect, an incorrect interpretation of the NPS-HPL policy document in relation to this point and, further, that non-statutory guidance cannot alter the meaning of a statutory instrument. We concur with Ms Scott's interpretation of the relevant Environment Court decisions relied on in reaching her conclusion.¹⁸ We also accept Ms Scott's submission that context and purpose are key factors when resolving competing interpretations in planning instruments, and agree that it would be inconsistent with the purpose of the NPS-HPL, and indeed potentially produce an absurd outcome, if a detailed site specific analysis by a suitably qualified expert could not be relied on, in effect placing restrictions on land which is not intended to be protected by the NPS-HPL.
27. Accordingly, we find, based on the evidence of Dr Hill and Mr Lynn, that the NPS-HPL is not applicable to the Submitter's proposal.

Relevance of the Independent Hearings Panel Recommendations

28. Counsel for the Submitters also submitted that one key different 'defining factor' in this hearing is that, in addition to the principles listed above, the previous Council decision based on an Independent Hearings Panel's (IHP) recommendation to rezone the site is a relevant matter to be had regard to by this Commission.¹⁹ In their submission, the IHP recommendation should be given significant weight on the basis that first, the Environment Court merely 'suspended' the Council decision rather than 'overturning' it and did not make any substantive findings as to its merits; secondly, that no intervening policy changes or evidential changes have occurred since the IHP recommendation that would undermine it, and thirdly, that "*a highly skilled inquiry was undertaken into the evidence by the IHP, including findings that the site is not an ONL (or part of one), preferring Mr Espie's evidence to that of Dr Read*"²⁰. It was also submitted that the revised relief sought by the Submitters provides for less environmental effects and greater environmental benefits than the rezoning proposal originally before the IHP.
29. Ms Scott, for Council, submitted that there is no legal requirement for us to take into account the 'suspended' Stage 1 IHP recommendation and report and subsequent Council decision. Ms Limmer, for the APONLS, considered the 2018 decision to be irrelevant, noting that Judge Jackson had determined that as Clause 7 of the First Schedule of the RMA had not been complied with, the process must "start again from that step". She submitted that nothing turns on the use of the word 'suspended' by the Environment Court, as that was the only relief available to the Court under s.314(1)(f).

¹⁸ Reply Legal Submissions for Queenstown Lakes District Council dated 24 March 2023 at 3.6.

¹⁹ Legal Submissions for GSL and Larchmont dated 26 January 2023 at 33.

²⁰ Legal Submissions for GSL and Larchmont dated 26 January 2023 at 33.

30. In our view, it is very clear that the purpose of this rehearing, in accordance with the orders made by the Environment Court, is to bring an independent lens to the zoning relief sought by the Submitters. We have had the benefit of additional comprehensive legal submissions, expert evidence and 99 further submissions from the community. In particular, the landscape expert evidence, which is instrumental to our findings, is considerably more extensive and detailed than was available to the IHP at first instance. We note also that the policy framework has advanced considerably, with the introduction of new National Policy Statements and developments at Regional Council level. In addition, many of the provisions of the PDP, which at the time were under appeal, have now been settled. Accordingly, we have attributed no weight to the IHP's evaluation and conclusions, which may well have been different had the commissioners had access to the evidence before us, particularly in light of the current policy environment.

Key Resource Management Issues and Approach to Evaluation

31. At paragraph 9.1 of her s.42A Report, Ms Evans identified five key resource management issues that she considered required assessment in evaluating the Submitters' rezoning proposal, as follows:
- (a) Landscape
 - (b) Infrastructure and servicing
 - (c) Transport
 - (d) Geotechnical and natural hazards
 - (e) Wāhi tūpuna/cultural effects.
32. At the conclusion of the hearing it was apparent that the only unresolved issue as between the Council and the Submitters related to the effects of the proposed relief on the landscape. We acknowledge that notwithstanding this position, landscape, roading, transport and infrastructure remained at issue with the APONLS and many of the further submitters.
33. Accordingly, we turn first to the landscape issue. We agree with Ms Scott that this is the 'apex' issue for us to determine.²¹ Having considered the submissions and evidence before us, both written and as presented throughout the course of the hearing, together with the relevant case law, it is very clear that the key preliminary matter to be decided is whether or not the site is an ONL and/or an ONF (or otherwise part of a s.6(b) of the RMA landscape). It follows that if the submission site (or any part of it) forms part of an ONL and/or ONF, then the recommended zone provisions must protect the values of the ONL and/or ONF. Further, if the boundary of the ONL and/or ONF is directly adjacent to or near to the submission site, the recommended zone provisions must protect the values of the adjacent ONL and/or ONF insofar as they might impact on it.
34. There was no disagreement between Counsel for the various parties with respect to the preliminary issue to be determined by the Commission as a matter of process.²² It is only after

²¹ Legal Submissions for Queenstown Lakes District Council dated 26 January 2023 at 4.7.

²² Refer Legal Submissions for GSL and Larchmont at 38; Opening Legal Submissions for Council at 4.7; and Legal Submissions for APONLS dated 26 January 2023 at 7.

determination of the landscape category that we can necessarily consider the appropriateness of the rezoning proposal under s.32 including, if applicable, how the directives in s.6(a) and (b) of the RMA can be achieved.

Landscape Assessment

Preliminary Issue: Is the Site an ONL and/or ONF?

Approach to Assessment

35. As the Environment Court observed in *Western Bay of Plenty Council v Bay of Plenty Regional Council et al*,²³ neither the phrase “outstanding natural features and landscapes”, nor any of their elements, is defined in the RMA. There is a significant body of case law concerning the meaning of these words and the scope of the requirement to recognise and provide for the protection of such landscapes.
36. We note that the PDP defines the terms “landscape values” and “landscape capacity” in relation to an ONL, ONF or Rural Character Landscape, although the landscape attributes, values or capacity of these landscape categories (at least insofar as they may be located within identified “Priority Areas”) are yet to be settled.²⁴
37. As previously discussed, the location of the boundary of the ONL (and/or ONF) in relation to the site has been implicitly raised through the GSL and Larchmont submissions. We concur with Ms Scott that although the jurisdiction for a change to the ONL boundary is an implicit part of the submissions, that is not to say that the well accepted principles established in *Man O’War Station Limited v Auckland Council*²⁵ should not be applied. We accept that a ‘top down’ approach must be taken to the categorisation of ONLs and ONFs, which means that the first task is to assess whether the land in question forms part of an ONL or ONF. The planning consequences that flow from categorisation of land as ONL or ONF are irrelevant in determining the underlying ONL or ONF landscape category, as these are conceptually different inquiries.
38. In *Hawthenden Limited v Upper Clutha Environmental Society Inc.*,²⁶ Hassan J carried out a comprehensive review of applicable case law in the wider context of the Queenstown Lakes District, drawing on legal principles to assist with the approach to determination of the ONL and ONF landscape categories. We have endeavoured to summarise the main findings as follows:
 - (a) The leading authority is the decision of the Court of Appeal in *Man O’War Station Limited v Auckland Council*.²⁷ The Court held that for s.6(b) to apply to any natural feature or landscape, it must be ‘outstanding’. Because the word ‘outstanding’ is not defined in the

²³ [2017] NZEnvC 147 (the *Matakana* case) at [78].

²⁴ Refer to the Council’s Landscape Schedules variation to the PDP, publicly notified 30 June 2022.

²⁵ [2017] NZCA 24.

²⁶ [2019] NZEnvC 160 (“*Hawthenden*”).

²⁷ [2017] NZCA 24 (“*Man O’War*”).

RMA, inherently this calls for the exercise of an informed comparative judgment as to the values of any natural feature or landscape.²⁸

- (b) The issue of whether land has attributes sufficient to make it an outstanding landscape within the ambit of s.6(b) of the RMA essentially requires a factual assessment based on the inherent qualities of the landscape itself. The Court noted that the direction in s.6(b), “*that persons acting under the RMA must recognise and provide for the protection of outstanding natural features and landscapes from inappropriate subdivision, use, and development*”, clearly intends that such landscapes be protected.²⁹ As the Court observed, citing the majority decision in *King Salmon*, “much turns on what is sought to be protected”.³⁰ Various courts have made it clear that the fundamental inquiry into whether an area is ONL or ONF must be uncluttered by and independent of any consideration of the alleged benefits arising from any proposed development and/or how effects on the ONL or ONF can be reduced. It is essentially a factual assessment based on the inherent qualities of the landscape itself.
- (c) The question of whether or not a landscape may be described as ‘outstanding’ necessarily involves a comparison with other landscapes. The Court also accepted that the adjective ‘outstanding’ is a strong one, importing the concept that the landscape in question is of special quality.³¹ The Court emphasised that the determination of whether a landscape or feature is sufficiently natural calls for the exercise of well-informed contextual judgment. There is no particular threshold of naturalness that is required to be observed.³² It follows that ‘natural’ is not equivalent to being ‘pristine’ or ‘remote’ – it is a contextual enquiry.
- (d) The judgement required to determine whether a landscape or feature is sufficiently natural is not the preserve of the expert. In *Hawthenden*, the Court stated:³³ “*Rather, the expert contributes opinion in order for the relevant decision-maker to exercise that judgment. That is one reason why we accept Ms Mellso’s opinion, and that of the signatories to the Landscape JWS, in finding that there is no necessary threshold of ‘moderate - high’ to be met in order for the land to qualify as part of an ONF or ONL. It is simply artificial to try to construct a threshold for what is inherently a judgment call. Doing so also wrongly assumes that the judgment rests with the experts. It does not. Rather, an expert’s evaluative role as to assist the decision-maker to make a properly informed judgment on whether land in issue should be within the ONF or ONL*”.
- (e) In *Wakatipu Environmental Society Inc. v Queenstown Lakes District Council*³⁴ Jackson J held that what is or is not an ONL or ONF in most cases should be a finding of fact that is actually reasonably obvious to the ordinary, non-expert viewer: “... *ascertaining an area of outstanding natural landscape should not normally require experts. Usually, an outstanding natural landscape should be so obvious in general terms that there is no need for expert analysis.*” Judge Jackson went on to say: “*The question of what is appropriate development*

²⁸ *Hawthenden* at [42].

²⁹ *Man O’War* at [61].

³⁰ *Hawthenden* at [77].

³¹ *Man O’War* at [86].

³² *Hawthenden* at [55] to [61].

³³ *Hawthenden* at [61].

³⁴ [2000] NZRMA 59 at [99].

is another issue, and one which might require an expert's opinion. Just because an area is or contains an outstanding natural landscape does not mean that development is automatically inappropriate." Similarly, in the *Matakana* case, the Court reiterated:³⁵ *"... an ONFL should be so obvious (in general terms) that there is no need for expert analysis. This is plainly the basis for the approach in a number of the cases of standing back, looking at the whole landscape or feature and asking: does this landscape or features stand out among the other landscapes and features of the district or region?"*

At [58] the Court in *Hawthenden* observed that in many cases it will be obvious if a landscape or feature is outstanding. However, in some cases, expert assessment will be needed, for example, where associative values or less obvious biophysical values are present. The Court cited the Landscape Methodology JWS with approval, stating *"The method generally employed involves describing the attributes and values and rating them. However, an overall judgment is made of the significance of the landscape or feature and its outstandingness"*.

(f) The primary inquiry should be as to whether the area of land in question belongs within the landform that properly defines the boundaries of the ONF or ONL.³⁶ The Court in *Hawthenden* went on to state: *"Once that is determined, attention turns to the degree of naturalness of the land in question. Contextual evaluation then guides the judgement. The judgement called for is as to whether the area of land in issue is too modified or inappropriately developed such that including it in the ONF or ONL would detract from or undermine the values of the ONL or ONF when considered as a whole"*.

(g) The Court in *Hawthenden* found that: *"The fact that a landscape or feature is classified as an ONF or ONL on the basis of expert opinion that it has 'moderately high' or even 'high' naturalness does not necessarily dictate that the same threshold must be passed for land to be added to, or excluded from it. Rather, an overriding consideration must be to ensure the overall legibility of the ONL or ONF is maintained. Again, that question is one for properly informed judgement"*.³⁷

39. In addition to the principles above, we found the Court's findings in *Hawthenden* at [80], which dealt with appeals that sought to dispute ONL or ONF boundaries, highly relevant to our assessment:

(a) We agree that **evaluation must be at the appropriate geographic scale treating a landscape or feature as a whole**. Relevant to this decision, we add that:

(i) *the focus of our task, for this decision, is to determine the most appropriate extent of each ONL or ONF insofar as this is an issue in the appeals. The DV's ONL and ONF maps are ultimately servants of s6(b) of the RMA. The focus in s6(b) is at the landscape scale for ONLs and feature scale for ONFs;*

³⁵ *Matakana* at [136].

³⁶ *Hawthenden* at [62].

³⁷ *Ibid* at [63].

- (ii) **An important consideration in our evaluation of the landscape evidence is whether the landscape witness has approached assessment at that appropriate scale.** That includes consideration of relevant values. An assessment of the landscape or feature, and its relevant values (biophysical, sensory, associative), is a necessary prerequisite to a reliable opinion on whether land at issue in an appeal should be part of an ONL or ONF or excluded from it.
- (b) **We agree that ONF and ONL boundaries should be legible and coherent to the community. This is a factor against which we evaluate the expert evidence.** Related to that, we also accept the consensus opinion in the Landscape Methodology JWS that:
- (i) **geomorphological boundaries are a desirable first preference for determining appropriate ONL and ONF boundaries;**
 - (ii) *acceptable alternative boundaries, if geomorphology does not so assist, include marked changes in land cover or use patterns (and, potentially, road corridors); and*
 - (iii) **localised cut-outs from ONL or ONF boundaries, for example for developments, are not generally appropriate where evaluation demonstrates that, with the development included, the landscape or feature remains an ONL or ONF (e.g. by reason of its scale or character).**
- (c) **We agree that an assessment of biophysical attributes is the appropriate starting point for assessment.** This reflects the principle that the evaluative opinion required of a landscape expert ought to be informed by the best available factual/scientific or other foundations for an evaluative opinion. **Contextual assessment should follow to elicit how people would perceive its relative naturalness, given the associations they may have with a landscape or feature.** Community surveys are an important tool for reliably informing expert opinion on these matters, but not available on the evidence before us. **[Our emphasis]**

Does it matter whether the site is an ONL or ONF for the purposes of our evaluation?

40. We received submissions on the relevance to our decision as to whether the site is an ONL or an ONF from counsel for both Council and APONLS. Stage 1 of the PDP originally notified the site as part of an ONL. The more recent Landscape Priority Area schedules denote the site as part of the Kimiākau Shotover River ONF.
41. It is well established by the courts that an ONL and an ONF are not necessarily one and the same.³⁸ However, having considered the relevant case law and applying the legal principles to our evaluation, we have concluded that whether the site is found to be an ONL or, alternatively, an ONF, is not material to our recommendation. This is because:
- (a) Section 6(b) of the RMA treats both ONLs and ONFs in the same way. The important matter is that they be identified, which requires definition of the land (whether it is a feature or landscape) and of its attributes.³⁹

³⁸ See, for example, *Hawthenden* at [160].

³⁹ *Matakana* at [139].

- (b) The level of protection afforded by the relevant provisions of the regional and district plans at a policy and regulatory level is the same for both ONLs and ONFs.
- (c) As found by the Court in the *Matakana* case, whether the land comprises an ONL or an ONF will, more often than not, not matter.⁴⁰ The text of s.6(b) should be considered in terms of principles rather than rules or definitions.

Relevance of the Landscape Schedules Variation

- 42. Through decisions on appeals lodged on Stage 1 decisions, a number of ONL or ONF 'Priority Areas' were confirmed by the Environment Court, and associated policies inserted into Chapter 3 of the PDP. Of most relevance, Decision 2.5 confirmed the proposed Priority Area boundaries as appropriate, which included the Kimiākau Shotover River ONF Priority Area. The associated values schedules for each of the Priority Areas were notified into Chapter 21 of the PDP on 30 June 2022.
- 43. It was generally agreed by all counsel that, for the purposes of this hearing, neither the Priority Areas nor the associated values schedules (which are currently subject to a Schedule 1 process) formed part of notification of Stage 1 of the PDP, and therefore did not exist at the time the submissions were lodged on Stage 1 of the PDP. We agree with Ms Scott that the clear legal implication is that no submission could have been lodged on the ONF Priority Area boundary and, accordingly, we have no jurisdiction over either the boundary of the Kimiākau Shotover River ONF, or the contents of the relevant schedule. Accordingly, we have given no weight as such to the notified Priority Area maps, which include the Kimiākau Shotover River ONF Priority Area. It follows that we accept that whether or not an area of land is located within a "Priority Area" (as notified) has no direct bearing on whether it is found to be within an ONL (or ONF) for the purposes of our assessment.
- 44. We note, however, that given the potential relevance of the Shotover River ONF and Western Whakātipu Basin ONL Priority Area values schedules to the rezoning request, the landscape experts have referred to and/or considered their content in providing their evidence. It was generally acknowledged that although the schedules as notified do provide initial assistance in terms of identifying the relevant values for respective ONL and ONF areas, a "first principles" landscape assessment of the site, without reliance on the Priority Area mapping, is nonetheless required and that as such, the Priority Area schedules can be given little to no weight in the overall assessment. We concur with this approach.
- 45. We further note that the landscape evidence does not generally support an extension of the Kimiākau Shotover River ONF over the site. We will return to the question of whether we are prepared to recommend a change to the ONF line (as currently shown in the PDP) later in this decision.

⁴⁰ *Matakana* at [82] and [83].

Discussion

46. Based on the principles as set out above, our approach to assessment is:
- (a) identification of the relevance of geomorphological boundaries (biophysical attributes);
 - (b) consideration of the degree of naturalness of the Submitters' land, which includes a contextual assessment as to how people perceive the relative naturalness of the land, given the association they may have with a landscape or feature;
 - (c) if required, identification of acceptable alternative boundaries.
47. In her evidence for Council, Ms Mellsop stated that the site is located within the Arthurs Point Basin, which she described as a lower lying area that has been formed by glacial and fluvial processes and is almost completely surrounded by mountains or roche moutonnée landforms. She observed that: *"The context landscape is largely categorised as ONL or Kimiākau Shotover River ONF, with the urban areas of Arthurs Point being 'cut-outs' within this wider natural landscape. The river ONF is nested within the wider ONL of the surrounding mountains"*.⁴¹
48. Relevantly, Ms Mellsop noted that the current ONL/ONF boundaries around the Arthurs Point settlement are largely defined by previous Urban or Rural Visitor zoning under the ODP, rather than being based on topographical boundaries. Some amendments to landscape boundaries in the north-eastern part of Arthurs Point have occurred through Stage 3 of the PDP, which respond to topographical changes that mark the boundary of the Kimiākau Shotover River ONF.
49. Ms Mellsop carried out a comprehensive assessment of the wider landscape context, identifying its physical attributes and values, associative attributes and values, and perceptual (sensory) attributes and values.⁴² We have found this summary helpful, and note that Ms Mellsop's descriptions largely accord with our own observations and experiences during our site visits.
50. In relation to the site, Ms Mellsop described the landform as consisting of *"a schistose knoll that forms the southern end of a peninsula extending from Mount Dewar. The underlying landform is that of a roche moutonnée, where hard rock has been overridden by glaciers moving down the valley. A steep escarpment on the northern side of the knoll leads down to the outwash plateau of Atley Terrace, and on the southern side the knoll has been cut into by the river. There is a transition from the slopes of the roche moutonnée knoll to the steeper escarpments formed by river erosion near the southern boundaries of the site"*.⁴³ She considered that this transition "line" forms the boundary of the Kimiākau Shotover River ONF (as it relates to the Submitters' land), as it marks the extent of the river's more recent influence on landforms.
51. In summary, Ms Mellsop considered that:

⁴¹ Statement of Evidence of Ms Mellsop dated 18 October 2022 at 6.1.

⁴² Ibid at 6.3.

⁴³ Ibid at 7.2.

- (a) The Submitters' land (including the schistose knoll) is part of the ONL that completely surrounds and dominates the urban settlement of Arthurs Point. She described the urban settlement as a 'cut-out' within the ONL.
- (b) The remaining area of the knoll is relatively unmodified in terms of landform, with the exception of some human activity (access driveways and earthworks for building platforms). It remains a memorable and expressive feature within the landscape, forming a southern backdrop to the development on Atley Terrace and a landmark at the sharp bend of the river gorge. She noted that the site has featured in popular images, including paintings, tourism photographs and stamps.⁴⁴
- (c) The knoll retains a moderately high level of naturalness, notwithstanding its unkempt appearance following the clearance of wilding conifers. Natural landscape elements, patterns and processes are dominant, and the extent of human modification does not clearly distinguish this area from other parts of the Arthurs Point Basin ONL where there is scattered rural living integrated by vegetation.⁴⁵

52. Ms Mellsoop concluded that some small areas of the Rural zoned portion of the Submitters' land are appropriately classified as part of the Kimiākau Shotover River ONF, with the balance of the Submitters' land comprising part of the wider ONL that surrounds the Arthurs Point settlement. She considered that the natural (and now open) and legible landform, the importance of the Submitters' land in 'bookending' urban development on Atley Terrace and the 'turning point' of the river gorge, together with the memorability of the Submitters' land and its connection to other schistose landforms and mountains, to be apposite in her conclusion. She noted that: *"The exclusion of the knoll from any wider ONL is a mapping artefact rather than any reflection of the physical and perceived landscape. The subject site is not a remnant area of the Rural Zone, but an integral part of the wider ONL that surrounds Arthurs Point"*.⁴⁶

53. Ms Mellsoop was of the opinion that the Kimiākau Shotover River ONF, which immediately adjoins the Submitters' land, is nested within the wider ONL and that it would be both contrary to people's perceptions of the landscape and illogical to separate an ONF from the ONL that it sits within.

54. Mr Espie and Ms Pfluger gave landscape evidence on behalf of the Submitters.

55. Mr Espie concluded that the Submitters' land does not form part of Kimiākau Shotover River ONF, nor is it part of the 'broader' ONLs that surround the Arthurs Point urban areas. We understand that he came to these conclusions by considering first, whether the Submitters' land is part of any identified ONL through previous decisions of the Environment Court and/or the landscape descriptions contained in the Landscape Schedules relating to ONLs that form part

⁴⁴ Ibid at 7.3.

⁴⁵ Ibid at 7.4.

⁴⁶ Rebuttal Evidence of Ms Mellsoop dated 20 December 2022 at 3.15.

of Council's notified variation.⁴⁷ Mr Espie concluded that the Submitters' land is not part of any identified ONL.⁴⁸

56. Mr Espie considered that his conclusion above was "reinforced" by an examination of the landscape attributes (physical, associative and perceptual) and associated landscape values, with reference to the Priority Area maps and schedules. Although he did not elaborate on the basis for his conclusion, he stated that: *"The part of the subject site that is not operative LDSR does not fit into either the Shotover River ONF nor the Western Whakātipu Basin ONL nor the Central Whakātipu Basin Coronet ONL. It is a remnant part of the rolling headland that accommodates the developed suburban area and associated zoning of Central Arthurs Point"*.⁴⁹
57. Later in his evidence,⁵⁰ Mr Espie summarised his opinion as follows: *"In summary, it is my evidence that the site is not part of the Shotover River Gorge ONF, nor part of any ONL. It is of rolling, rounded topography and is part of the elevated headland that accommodates the zoning and development of Central Arthur's Point. The site comprises 7.3ha and contains four existing dwellings, a number of accessory buildings, an additional partly finished dwelling (consented to be 8m high and in a prominent location), a number of private access tracks and has recently been cleared of wilding larch and Douglas fir forest. It is sandwiched between the Shotover Gorge ONF and the operative LDSR of central Arthur's Point"*. He affirmed his opinion at the hearing, stating:⁵¹ *"... this is a roughly 6 ha piece of rural land, containing various modifications, that is entirely separated both physically and in terms of character from the rugged mountain slopes that form the ONL on the opposite side of the Shotover Gorge and from the ONL slopes to the north of Arthur's Point that take in Mount Dewar and Coronet Peak. It is not a cohesive part of any broader ONL"*.
58. At the hearing, Mr Espie stated that he had formed his opinion that the Submitters' land was not part of an ONL by following the methodology for area-based landscape assessment and identification of ONLs as set out in the NZILA Landscape Assessment Guidelines, and further as set out in the Topic 2 Joint Witness Statement regarding landscape methodology, including the identification of ONLs.⁵² Although, again, he did not elaborate on his analysis of the landscape attributes or values, he stated that: *"As part of an overall assessment following the above methodology, it becomes clear that the attributes and values of the subject site as described in my primary evidence are not in common with the ONL landscapes that surround Arthur's Point. Additionally, an observer within the site does not have the sense that they are within those surrounding ONL landscapes. They are separate from it"*. He went on to state: *"As well as not sharing attributes and values with the broader ONLs, the site is disconnected and separate from both the Central Whakātipu Basin Coronet ONL and the Western Whakātipu Basin ONL. This is evidenced by the Shotover River Gorge ONF that bounds the site to the south and the urban area of Arthur's Point that bounds the site to the north. While urban Arthur's Point is nested in a wider*

⁴⁷ Statement of Evidence of Mr Espie dated 15 November 2022 at 22 to 55.

⁴⁸ Ibid at 51.

⁴⁹ Ibid at 54 and 55.

⁵⁰ Ibid at 57.

⁵¹ Summary of Evidence of Mr Espie dated 26 January 2023 at 21.

⁵² Refer Summary of Evidence of Mr Espie dated 26 January 2023 at 5.

ONL context, that does not lead to the automatic presumption that the site is part of, or contributes to, that ONL context”.

59. In response to questions from the Commission, Mr Espie affirmed his written evidence that the Western Whakātipu Basin ONL is ‘disconnected’ from the Kimiākau Shotover River Gorge ONF, and, accordingly, the ONL cannot extend “across the river” to the Submitters’ land. In his opinion, the Western Whakātipu Basin ONL would have to “jump over” the Shotover Gorge to take in the small area of the terrace on which the site is located for it to be considered part of that ONL.⁵³
60. Ms Pfluger undertook a peer review of Mr Espie’s evidence, noting in particular his conclusion that the Submitters’ land is not part of any ONL as it is disconnected and separate from the Central Whakātipu Basin Coronet ONL and the Western Whakātipu Basin ONL as identified in Council’s notified variation relating to landscape Priority Areas.⁵⁴ She noted that Ms Mellsop was of the opinion that the Kimiākau Shotover River ONF is nested within the wider ONL, in contrast to that of Mr Espie. Although Ms Pfluger agreed that ONFs form part of wider ONLs for other parts of the Whakātipu basin and for the Kimiākau Shotover River ONF upstream and downstream of Arthur’s Point settlement, where the river is nested within a large and coherent extent of a wider ONL, she considered that these wider ONL values are not present on the sliver of Rural zoned land within the Submitters’ land. She was of the view that the area is too small to be considered as a continuation of the surrounding mountainous ONLs.
61. In her evidence Ms Pfluger clarified that she considered the Shotover Gorge/River ONF Priority Area to be embedded within a wider ONL, but that the *“remnant Rural Zone between the southern Arthurs Point UGB and the ONF is not a ‘landscape’ due to its very constrained size. Therefore, it is in my opinion too small to be considered as an ONL, or part of a (disconnected) broader ONL. It also does not display a high level of naturalness or the same notable values as the continuous landscape north and south of Arthur’s point settlement.”*⁵⁵
62. Ms Pfluger did not carry out a detailed landscape value assessment of the surrounding ONLs or Shotover River ONF.⁵⁶ She agreed with the key relevant attributes and values of the context landscape as set out by Ms Mellsop (in paragraph 6.3 of her evidence) but did not consider that these are particularly applicable to the Submitters’ land itself.⁵⁷ In her opinion, the existing urban development has visually and physically severed any connection to the Central Whakātipu Basin Coronet ONL to a point where the two cannot be considered as connected, or the Submitters’ land considered to be nested within the broader ONL. Ms Pfluger considered the Submitters’ land does not display the naturalness (moderate to high) required to qualify as an ONL, but did not elaborate further on the reasons for her opinion.
63. Mr S Brown gave landscape evidence for the APONLS. He carried out a comprehensive analysis of the landscape attributes and values of the Kimiākau Shotover River ONF and the Western

⁵³ Summary of Evidence of Mr Espie dated 26 January 2023 at 15.

⁵⁴ Statement of Evidence of Ms Pfluger dated 15 November 2022 at 46.

⁵⁵ Ibid at 48.

⁵⁶ Ibid at 51.

⁵⁷ Ibid at 52.

Whakātipu Basin ONL, including a detailed assessment of their biophysical, perceptual and associative characteristics, attributes and values.⁵⁸ He was of the opinion that Arthurs Point, the Submitters' land (which he refers to as the Shotover Loop) and the adjacent parts the Shotover River comprise a small-scale 'sub-set' of the Western Whakātipu Basin ONL, and that the Kimiākau Shover River ONF is nested within this ONL.

64. Mr S Brown's conclusions (as relevant to the preliminary question) are summarised as follows:⁵⁹
- (a) The Shotover River does not exist as a feature in its own right: it is intrinsically linked to the gorge, schistose slopes and knolls, and wider alpine landscape that surround and visually frame it. The landform of the river corridor is critical to both its physical character and human perception of its value, and therefore to the combined "*spectacle and drama of its incised, down-cut fairway and dynamic water channel*".⁶⁰ Accordingly, the Shotover River ONF is a distinctive feature of a larger landscape, which is an ONL.
 - (b) The area around the river is still dominated by natural landscape elements, patterns and processes, notwithstanding the presence of housing, roading and tourism ventures around its margins. As such, the integration of development with the natural landforms of Arthur's Point is critical to the retention of the core values of this locality.
 - (c) The Western Whakātipu Basin ONL retains sufficient naturalness in the vicinity of Arthur's Point to remain intact as an ONL, while the Kimiākau Shotover river ONF consistently displays relatively high levels of intactness and integrity.
65. Mr S Brown referred to Ms Mellsop's detailed analysis of the wider landscape attributes and values with approval, noting that her fine-grained analysis was "poles apart" from that of Mr Espie.⁶¹
66. Any impact on the assessment of the naturalness of the Submitters' land as a result of the subsequent removal of exotic vegetation during the months prior to the hearing, in some cases after their landscape assessments had been completed, was addressed by several of the landscape (and other) experts. Mr S Brown concluded that although the removal of vegetation has impacted the character of the area, it has enhanced the openness of the Submitters' land. Mr Giddens noted that Mr S Brown remained of the view that the Submitters' land remains an ONL "with or without the trees".⁶² Mr Espie also considered the removal of exotic vegetation with a high capacity for wilding spread from the Submitters' land to be an enhancement to natural character.⁶³ Ms Pfluger agreed that the removal of the exotic vegetation has enhanced, rather than detracted from, the natural character of the Submitters' land.⁶⁴

⁵⁸ Statement of Evidence of Mr S Brown dated 6 December 2022 at 28 to 37.

⁵⁹ Ibid at 37.

⁶⁰ Ibid at 37 b).

⁶¹ Ibid at 56 to 57.

⁶² Statement of Evidence of Mr Giddens dated 6 December 2022 at 8.14.

⁶³ Summary of Evidence of Mr Espie dated 26 January 2023 at 17.

⁶⁴ Summary of Evidence of Ms Pfluger dated 1 February 2023 at 13.

67. During the hearing we had the benefit of submissions from a number of Arthur's Point residents, who very colourfully, and at times emotionally, described their association with the Submitters' land and its perceived landscape attributes and values. We set out a selection of their pertinent observations as follows:
- (a) Mrs Barbara Lusk, a long-time resident, considered the Submitters' land to form part of an "unspoilt, exceptional and memorable landscape".
 - (b) Mr Denis Behan, a resident and frequent rafter of the Shotover River corridor, referred to the "wilderness qualities" of the Shotover River between the Edith Cavell bridge and Big Beach, which he considered to be world class and deserving of protection. He noted that it was very rare to have such a unique wilderness area so close and accessible to the community.
 - (c) Dr Julian Pedley told us that the Shotover Loop is a "world class landscape" that is well known internationally. He described the importance of the landscape to him personally as having a "sense of place": a place of tranquillity and grandeur, of joy and profound beauty that evokes a sense of gratitude. In referring to the Submitters' land as part of "paradise found", he considered the landscape brings a sense of wilderness, hope and purity, especially when viewed in the moonlight. He reiterated the strength of feeling that residents have for the Shotover River and Shotover Loop, and the importance of protection of this unique landscape from urbanisation.
 - (d) Mr Tom Dery submitted that the Submitters' land and wider environs has "everything in a landscape sense that New Zealand has to offer". For him personally, it is an inspiring and magnificent landscape "in all of its wonder". He drew our attention to notable paintings and other pictorial images that have depicted the Submitters' land in its wider surrounds over past years.
 - (e) Mr Matthew Semple noted the importance of this section of the Shotover river for recreational rafting and other forms of passive boating (newly accessible activities), in that it provides a "feeling of peace, wildness, and remoteness". He considered the entire vista, which includes the river and the Shotover Loop, to be integral to the experience of recreational users. He affirmed the landscape values identified by Ms Mellsop and Mr S Brown, describing the Submitters' land as "unique and memorable". In terms of his personal values, Mr Semple identified the naturalness of the Shotover Loop, the untouched river margins, the clear legibility of the formative process that have shaped the landscape (which he considered to be a strong contributor to its naturalness), its wilderness values and the strong sense of remoteness. He described the qualities of the Submitters' land, which he noted have been valued for many years, as including the dark sky (no light spill), quietness (a sense of calm and peace) and memorability (distinct and striking scenic beauty worthy of making memories). Mr Semple considered the Submitters' land to be the gateway to the Shotover River (as depicted in numerous photos and artworks) and referenced the importance of its cultural association with the community and tourists to the area.

- (f) Mrs Jennie Semple described the scale of the landscape as “quite magnificent”, referring to its formative geological processes and largely natural state. She considered the knoll to be a “buffer and breathing space” from the urban development behind it. In her view the Shotover Loop/River and wider environs is a very distinctive landscape “from all sides” and one of the most valued ONLs in the world.
- (g) Mrs Sonja Kooy and Mr Gavin Kooy described the “uninterrupted surrounding hills and mountains, with the Shotover river snaking its way through the gorge” of the wider landscape that includes the Submitters’ land. In their view, the Shotover Loop is unique, an area of outstanding natural beauty that protects and enhances the Shotover river. They considered the Submitters’ land, and its natural formations, to be the gateway to Arthurs Point.
68. The main differences in opinion between the landscape experts for the Council and APONLS, and those for the Submitters, was whether the Submitters’ land is geographically linked to a broader ONL landscape, with which it shares the same values and, if so, whether the site displays the requisite level of naturalness to be considered an ONL. Mr Espie and Ms Pfluger have relied heavily on existing ONL classifications and the Council’s proposed Priority Area maps and schedules to inform their opinion in this regard, whereas Ms Mellsoy and Mr S Brown have undertaken comprehensive evaluation of the landscape context of the Submitters’ land from first principles.
69. Applying the principles derived from the case law to the evidence and submissions before us, we find the following:
- (a) With regard to its geomorphology, the Submitters’ land is an intrinsic part of the ONL that surrounds the settlement of Arthurs Point, which includes the Kimiākau Shotover River nested within it. We accept Ms Mellsoy’s thorough and principled analysis of the landscape context, attributes and values, supported by that of Mr S Brown. We agree with Ms Mellsoy that the transition from the knoll slopes to the river escarpment slopes is not always distinct or obvious and that in perceptual terms, the whole slope is viewed as a continuous enclosure to the river corridor.⁶⁵ As such, the site is geomorphologically linked to and nested within the broader ONL landscape, with which it shares the same values, and in relation to which it is a cohesive part. It follows that it is not a ‘disconnected’ small remnant site that exists between the Kimiākau Shotover River ONF and the Urban Growth Boundary, as has been advanced by Mr Espie and Ms Pfluger. Despite being of a smaller continuous physical scale, we see the role of the slope and knoll on the Submitters’ land leading down to and visually reinforcing the course of the canyon and river at its very distinctive loop feature to be as inescapably contributory to the values of the ONL (and ONF) in this part of the District as the larger-scale slopes on the southern and eastern side.

⁶⁵ Rebuttal Evidence of Ms Mellsoy dated 20 December 2023 at 3.17.

- (b) We consider Mr Espie to have adopted an inferior approach by essentially basing his primary assessment on whether the site is part of an *identified* ONL, with reference to previous case law on ONL lines in this District and the notified landscape Priority Area maps and schedules. In our view this fails to satisfy the approach and standard set out in the relevant case law outlined above. Whether land has attributes sufficient to make it an outstanding landscape within the ambit of s.6(b) of the RMA essentially requires a factual assessment based on the inherent qualities of the landscape itself.⁶⁶ The Priority Area values schedules are a reference to assist with a site-specific evaluation – they are not separate landscapes for the purposes of assessment.

We further find Mr Espie’s very brief assessment of the landscape context, attributes and values to be deficient and, accordingly, his secondary conclusions to be unconvincing relative to those of Ms Mellsop and Mr S Brown. Most particularly, we do not find Mr Espie’s opinion that the Kimiākau Shotover River ONF is ‘disconnected’ from the surrounding underlying ONL to be at all credible, a point that was acknowledged by Mr J Brown at the hearing.

- (c) Based on Ms Mellsop and Mr S Brown’s evidence, we find that the area has a similar level of naturalness to many other parts of the ONL in the environs of Arthurs Point. At the hearing Ms Mellsop expressed the view that, while not determinative, the attributes and values of the Submitters’ land are “totally aligned” with the attributes and values set out in the relevant Priority Area values schedules for ONLs. Ms Mellsop’s opinion that the Submitters’ land retains a moderately high degree of naturalness in which natural landscape elements, patterns and processes are dominant was fully supported by the written and oral submissions of many of the Arthurs Point residents, who eloquently and at times passionately described their perceptions of the attributes and values of wilderness, remoteness and memorability. We are cognisant that although a site is not required to be pristine or remote to qualify as “sufficiently natural” (to be considered a s.6(b) of the RMA landscape or feature), the Submitters’ land does in fact exhibit exceptional and quite unique natural qualities associated with the river’s loop feature, particularly those associated with its geomorphology and perceptual values. We accept Ms Mellsop’s evidence that the extent of human modification does not clearly distinguish this area from other parts of the Arthurs Point ONL where there is scattered rural living integrated by vegetation.⁶⁷

70. Accordingly, we find that the Submitters’ land is an integral part of the wider ONL that surrounds Arthurs Point. This finding ensures that the overall legibility of this important area of ONL will be maintained.⁶⁸ Our finding accords with people’s perceptions of the landscape, including our own as experienced on our site visits, particularly as viewed from the Shotover River corridor as far as Big Beach. We do not agree with Ms Pfluger’s observations that “*views from the Gorge itself would only be fleeting and already in an urban context with views limited to Big Beach in the upstream direction where other existing dwellings are already visible*”, or that “*additional*

⁶⁶ Refer to the *Man O’War* case cited above.

⁶⁷ Statement of evidence of Ms Mellsop dated 18 October 2022 at 7.4.

⁶⁸ In accordance with the Court’s findings in *Hawthenden* at paragraph 63.

visibility of the rezoning from the Shotover River corridor between the gorge sections will be low".⁶⁹ On the contrary, it was plain from our site visit (in particular, that undertaken by raft) that the entire site, and in particular the schistose knoll, is an integral, obvious and memorable component of the wider landscape context, and one that contributes very significantly to its outstandingness.

71. We note that there was general agreement between that landscape experts as to the location of the Kimiākau Shotover River ONF 'line' (edge) in relation to the boundary of the Submitters' land. Ms Mellsop considered, however, that the transition from the knoll slopes to the river escarpment slopes is not always distinct or obvious and that in perceptual terms, the whole slope is viewed as a continuous enclosure to the river corridor.⁷⁰ We agree, and find that the 'transition line' between the ONF and the ONL is neither always self-evident nor obvious; rather, it is potentially located somewhere on a perceptual spectrum that, based on our experiences, could well extend to the schistose knoll at the highest point of the site. Given that the location of the Kimiākau Shotover River ONF line is not determinative to our conclusions (having found that the entire site is an ONL), and that this issue will be the subject of a separate decision-making process as part of the Landscape Schedules Variation hearings, we are not minded to make any findings in this regard.

Evaluation of the relief sought by the Submitters and proposed by the Council as a consequence of site's ONL status and directives in s.6 of the RMA

Landscape values and effects, and Plan alignment

72. Having determined that the Submitters' land falls within and should be categorised as an ONL, we must consider which of the available land use zone proposals before us would most appropriately protect the values of the ONL (and the adjacent ONF).
73. In the first instance, we have no jurisdiction to reconsider the notified PDP LDSR zone boundary by way of reducing or 'shrinking' its extent as shown on the PDP maps. We are only able to consider that portion of the Submitters' land that lies within the rural zone shown on the PDP maps that is the subject of the Submitters' and further Submitters' requested relief. Ms Mellsop and Ms Evans have recommended an extension to the LDSR zone into part of the proposed Rural zoned land, which would result in an increase in the extent of LDSR zone as notified in the PDP. We accept that this forms one valid outcome for us to consider, on the basis that the revised zone boundary would extend into the PDP Rural zoned land we are considering, and not regress back beyond that into the notified LDSR zone.
74. The framework of the PDP was explained to us in section 8 of Ms Evans' s.42A report, which we refer to. In section 7 of her legal submissions, Ms Scott also very helpfully summarised the interplay between ONLs, UGBs, and urban zones across Chapters 3 and 6 of the PDP, which we also generally accept having studied the Plan provisions.

⁶⁹ Summary of Evidence of Ms Pfluger dated 1 February 2023 at 12. We note that Ms Pfluger did not view the site from the Shotover River corridor.

⁷⁰ Rebuttal Evidence of Ms Mellsop dated 20 December 2023 at 3.17.

75. We find that the most appropriate, and in fact only appropriate, means to protect and provide for the values of the ONL is by retaining a wholly Rural zone as depicted in the PDP maps. We accept Ms Limmer's submission that it is only the Rural zone that pays sufficient reference to any ONL/ONF values present.⁷¹ In this respect we agree with and adopt Mr Giddens' reasoning at his paragraphs 10.46 to 10.48,⁷² which we have reproduced below for convenience:

10.46 Under the status quo (i.e. Rural Zone), residential activity, buildings and subdivision require a discretionary activity resource consent and applications will need to engage the full suite of policies in PDP Chapters 3, 6, 21 and 27. I consider that this will more effectively protect the landscape values of the ONL and ONF when compared to the proposed LDRZ and LLR zonings. The efficiencies gained through the rezoning to enable urban development are limited to the landowner at the time, and do not outweigh the removal of the need to protect landscape values.

10.47 The Rural zone (Chapter 21) along with Landscapes and Rural Character (Chapter 6) are a more appropriate zone framework than the proposed urban zonings of Lower Density Suburban Residential (Chapter 7), Large Lot Residential (Chapter 11) and Urban Development (Chapter 3).

10.48 The Rural zone will more effectively protect the landscape values of the ONL and/or Shotover River ONF and gives better effect to SO 3.2.5 (the retention of the District's distinctive landscapes). The Proposal will not give effect to, or achieve, SO 3.2.5.

76. The LDSR and LLRB zoning sought by the Submitters would lead to development that would frequently be highly conspicuous and substantially diminish the qualities of the Shotover Loop, even taking into account the various mitigation measures described by the Submitters' witnesses and accepting the thoughtfulness behind the structure plan that was offered to manage the land's development. Specifically, we prefer and agree with the conclusions arrived at by Mr S Brown and Ms Mellsoop as to the likely effects of the Submitters' requested relief on ONL values. We adopt-in-part paragraphs 7 and 8 of Ms S Brown's evidence in this respect as follows:

7. As a result, the proposed rezoning would give rise to a fundamental change to the character and values of the southern end of the Shotover Loop: that part which is most crucial in terms of public perception of the Shotover River and its margins, and which is also critical to the sense of connection between the ONL at Arthurs Point and the rest of the Western Whakātipu Basin ONL – linked via the river corridor and terraces / promontories either side of it. The southern end of the Loop and associated river corridor are also fundamental to the ONL's engagement with the alpine domain that encloses it, most notably from Bowen Peak through to Queenstown Hill and the Sugar Loaf, creating the 'sublime landscape' described by Dr Read in 2017.

8. These various considerations suggest... that the proposed development is... contrary to any notion of protection for ONL values, or indeed the regeneration of such values.... In addition, it would encroach on the margins of the Shotover River ONF to a degree that threatens the very integrity of that outstanding natural feature – one of considerable renown and importance for Queenstown.

⁷¹ Legal Submissions of Ms Limmer for APONLS dated 26 January 2023 at 32.

⁷² Evidence of Mr Giddens dated 6 December 2022, at 10.46 to 10.48. Mr Giddens' evidence was cited with approval by Ms Evans in her Rebuttal Evidence dated 20 December 2022.

77. Our collective site visits confirmed to us that the Submitters' land sits at a natural focal point in the landscape located at a very distinctive bend in the Shotover River. The way that the land slopes up to the ridge visually reinforces and complements that feature and the canyon. On our rafting visit we also appreciated the way that the viewer experiences a wide and open sense of the landscape on approach to the Shotover Loop, then an increasing visual 'compression' as slopes and width either side of the river channel give way to the increasingly vertical and at times intimately enclosed canyon and rock faces, finally opening up again to slopes and silt beaches once that feature has been passed. This interaction with the Shotover Loop feature, which is visually obvious, can be appreciated on both sides of the Submitters' land and is not directionally river-flow limited. It reinforced to us experientially and perceptually the distinctiveness of the Shotover Loop feature and the awesomeness of the natural processes that, over eons, have formed this ONF within its wider ONL setting, including inescapably the Submitters' land.⁷³ We find that this land is materially more sensitive to the effects of development than, for example, the flatter escarpment north of it that has already been largely developed as a residential neighbourhood (and that is visible from many parts of the river on the eastern side of Arthurs Point and Big Beach). From many vantages the viewer's eye is naturally drawn down the slopes to the Shotover Loop, and the Submitters' land from the knoll downwards is an integral part of that vista.
78. We then considered whether there might be a zoning rather less intensive than sought by the Submitters (as an alternative to the PDP Rural zone) available as a reasonable and appropriate use of the land. This is a matter that Mr J Brown summarised in section 4 of his evidence, and we record our appreciation to him (and the other planners) for their comprehensiveness in that respect. In terms of the Submitters' proposed LLRB zone, we find that there is no acceptable prospect of regularly visible and spaced dwellings, even at lower densities than sought by the Submitters (such as suggested by Ms Mellso), spreading around the lower 'skirt' of the slope and above the visually distinctive vertical canyon feature. We could not identify any arrangement of mitigation or limitation on density that could address our concerns. In terms of the Submitters' proposed LDSR zone boundary, we then considered whether that alone (with the proposed LLRB zone reverted to Rural zone) might be acceptable. We note that this forms one alternative that was not considered by Mr J Brown in his evidence. However, our analysis is that even this would result in dwellings placed too prominently and too conspicuously around the upper slopes of the land towards the knoll to be acceptable.
79. In terms of Ms Mellso's and Ms Evans' 'reduced LDSR zone' proposal, which formed the basis of the Council's position by the close of the hearing, we accept that the area of LDSR they identified would be that part of the land which, if developed, would be the least likely to give rise to adverse effects on the values of the ONL (and the existing ONF). A variety of additional mitigation measures were also proposed. We record that Counsel for the Submitters gave us quite strong submissions opposed to several aspects of the Mellso-Evans alternative, including of note that "*an illogical and consequently indefensible ONL and UGB boundary not based upon topography and landform*".⁷⁴

⁷³ We record that the experience of the landform opening up and then enclosing around the viewer in association with bends, canyons, and rapids occurs elsewhere along the Shotover River and is not unique to the Loop we are focused on.

⁷⁴ Legal Submissions for GSL and Larchmont at 24 to 26, and specifically 27.

80. From our questioning of Ms Mellsop at the hearing, we interpreted from her not that the boundary she had identified reflected a technical analysis to find the edge of the ONL, but was instead a more practical exercise in judgement to simply improve what she regarded as a very poor existing ONL boundary inherited from the ODP into the notified PDP (i.e., the notified LDSR zone boundary). In other words, Ms Mellsop's proposed ONL edge was not seeking to depict the 'correct' ONL edge but was instead an attempt to provide one that was 'less incorrect', or at least 'less obviously incorrect to a viewer'. Ms Mellsop was particularly concerned with the linearity and axial nature of the notified ONL/LDSR zone boundary, and advised us that a more organic-shaped and sinuous or curvilinear boundary responding to the natural flow of land contours would better define an ONL boundary. We note that Ms Mellsop's suggestion, which would also require a planning method requiring a 5m landscaped buffer strip around the western and southern sides of the extended LDSR zone, would, in her words (from paragraphs 9.5 and 9.6):

...still adversely affect the character and amenity of some views from Atley Terrace, Arthurs Point Road and the McChesney Road area, but the magnitude of effect would be low and acceptable from a landscape perspective. More importantly, the landscape values of the wider ONL and the Kimiākau Shotover ONF would be protected. In my opinion, the southern boundary of the ODP LDSR (and that of the notified PDP LDSR) would have been better located at the foot of the escarpment that separates Atley Terrace from the knoll. However, given that the urban zoning and UGB extends up the escarpment and partly onto the knoll, the urban extension that I have recommended could be absorbed without compromising the values of the landscape.

An UGB on the boundaries of the LDSR extension would, in my view, be more defensible than the existing UGB. It would encompass the easier topography on the northern side of the knoll, within the same visual catchment as existing LDSR, but would exclude those parts of the knoll that are within the visual catchment of the Kimiākau Shotover River corridor.

81. Mr S Brown disagreed with Ms Mellsop's approach. He advised us that there was no proper landscape assessment basis for repositioning the ONL boundary following a revised LDSR zone as identified by Ms Mellsop. In our questioning of him, Mr S Brown confirmed that even if imperfect, the notified ONL/LDSR zone edge was superior to that identified by Ms Mellsop.
82. We prefer and accept Mr S Brown's conclusions, and do not see a proper basis to support an extended LDSR zone as proposed by Ms Mellsop and Ms Evans. If we were to reposition an ONL edge from that notified in the PDP, it would need to be on the basis of expert evidence supporting that positioning as an actual ONL edge. Ms Mellsop's recommendation, and we would take the time to properly recognise her attempt at constructive pragmatism, falls short of this by her own admission. Based on the information before us and the jurisdiction we have to set an ONL limited by the 'starting point' of what was notified by the Council in its PDP, we find that the most appropriate ONL boundary is as per the notified LDSR zone/Rural zone edge and the existing UGB. This consider this would:
- (a) be the most appropriate way for Plan objectives to meet the purpose of the Act;
 - (b) be the most appropriate way for Plan policies and methods to achieve the PDP's objectives, including the strategic Chapters 3 and 6;

- (c) provide for the appropriate protection of, and avoidance of unacceptable adverse effects on, an ONL and an ONF; and
 - (d) reflect what we find to be the most reasonable use of the Submitters' land based on its capabilities and limitations.
83. Counsel for the Submitters warned us of the consequences of not supporting the Submitters' proposal, or of only supporting a limited expansion of the LDSR zone, stating that:⁷⁵

I urge the Commission to think realistically about what would be the future for the remainder of the Site if just the LDSR component were extended. As discussed in Dr Lloyd's ecology evidence, without rezoning and proposed required revegetation, the Site is likely to revert into wilding and invasive pest species cover, in turn becoming an ongoing seed source with economic consequences of continued maintenance for the wider community. As Ms Pfluger points out, the other consequence is that there may be future consent applications for ad-hoc development of the Site which may not deliver the same comprehensive consideration of effects as proffered in the current structure plan approach, and in my submission almost certainly, will not accrue the same community benefits.

84. We have considered these concerns carefully, but are not persuaded by them. Ultimately the argument that there will never in the future be a better proposal than one made today is very speculative at best. We recognise the challenge of wilding pest vegetation but are simply not convinced that the values of the ONL would be better protected by enabling development of the sort envisaged by the Submitters. The ONL (and ONF) values must remain our principal focus, as directed by s.6(a) and (b) of the RMA. Similarly, we see no impediment to the establishment of potential community benefits via enhanced pedestrian or bicycle linkages and trails, in resource management terms, across any of the potential land use zone alternatives we have considered. The loss of a commitment from one party (the Submitters) to fund such works is one relevant consideration, but it is not sufficient to influence our decision as to the most appropriate outcome.
85. This has the ultimate effect of meaning that we do not support any expansion of LDSR zone beyond what was notified in the PDP and recommend the Council retain its notified LDSR zone/Rural zone, ONL, and UGB boundaries as set out in the notified PDP material. In reaching our conclusion and in our evaluation of the alternative zones and Plan methods that we have considered, we record that we have worked through all of the matters set out in s.32(1) to (4) of the RMA.
86. In respect of all of the above, we therefore reject or reject in part the submissions of those submitters and further submitters seeking changes to the notified PDP zones, including the UGB and extent of ONL. We accept or accept in part those further submissions seeking retention of the notified LDSR zone and Rural zone boundaries, the notified UGB, and the notified ONL

⁷⁵ Ibid, at 28.

boundary. For completeness, we record that we make no findings on the extent of the adjoining ONF and defer to the separate Landscape Schedule Plan variation process that is underway.

Other Matters

Infrastructure and servicing, transport, geotechnical and natural hazards, wāhi tūpuna/ cultural effects and Plan alignment

87. Based on our principal finding that the Submitters' revised relief should be rejected, the process to consider the remaining points of disagreement became much simpler. Having determined that the notified PDP zones should remain unchanged and that the Submitters' revised relief should be rejected, this has the effect of neutralising the remaining areas of concern. On the basis that the development intensity and pattern sought by the Submitters should not be enabled, the potential infrastructure, transport, natural hazard, and wāhi tūpuna/ cultural effects that might have arisen and that were of concern to further submitters would not arise either, and hence do not require any resolution in terms of the provisions of the Plan.
88. We are satisfied that the PDP provisions that would govern any future resource consent application(s) made to enable development on the land (premised on it having a predominantly Rural zone and ONL classification) will allow for all relevant environmental effects to be considered by the Council. There is nothing in the PDP that would also limit or preclude either limited or full public notification of such application(s), should either of those be requested or preferred.
89. However and for completeness, we record that in terms of merit and on the evidence we received, we agree with Ms Evans in her s.42A report that any environmental effects that the Submitters' proposal might have given rise to in terms of infrastructure and servicing, geotechnical and natural hazards, and wāhi tūpuna/ cultural effects, would be manageable and would not of themselves have precluded the relief sought by the Submitters (or something materially similar to that). In terms of transport, noting that this was a matter of concern to Ms Evans and Mr Smith, we were persuaded by the evidence of Mr Bartlett that a workable and safe solution to access the land, albeit one that would not comply in the first instance with the Council's standards, would also be possible and similarly would not have precluded the Submitters' relief (or something materially similar to that).
90. Overall however, on the basis that we have found no change to the notified PDP zones are warranted, no further changes to the PDP are required as a result of these matters.
91. For the above reasons, we therefore accept in part those submissions of submitters and further submitters in support of the Submitters' requested relief, to the extent that we are persuaded on merit that matters related to infrastructure and servicing, transport, geotechnical and natural hazards, and wāhi tūpuna/ cultural effects could be managed and would not preclude the relief sought by the Submitters.

92. We also accept in part those further submissions opposing the Submitters' revised relief on the basis that, ultimately, we have determined that no changes to the notified PDP zones and associated Plan provisions should occur.

Section 32AA analysis

93. We record that in evaluating the material available to us we reviewed the Council's notified s.32 analysis that accompanied the notified PDP material. We considered the original IHP recommendation and Council decisions, although elected not to give weight to them for the reasons provided previously.
94. We also considered the record of Court proceedings and decisions, the relief sought and the evidence presented at the Hearing by submitters and further submitters alike, and the s.42A report and expert evidence provided by the Council. We considered all of the alternative methods and solutions to the notified PDP that were put to us, and undertook our own further consideration of potential solutions that we could identify, as has been discussed previously. Of note, we record that the relief sought by the Submitters formed one alternative to the proposed PDP zones and is not the subject of the Plan Change itself.
95. In terms of the Council's position, by the close of the Hearing it did not fully support its originally notified PDP position, instead preferring an enlarged LDSR zone as identified by Ms Mellsop and Ms Evans. We have interpreted from the Council's documentation that, on the basis of its own s.32AA analysis as the promoter of the PDP, it had come to prefer its revised position.
96. In this case and for the purpose of s.32AA, the body of expert opinion, evaluation, and submissions and further submissions in support of a variety of different outcomes – and our evaluation of that set out above – collectively comprise a thorough further evaluation required by s.32AA(1) and meet the requirements of s.32(1) to (4).
97. Also in part because we find that no changes should be made to the notified PDP provisions relevant to the submissions and further submissions, we find that no further or additional s.32AA report(s) are required based on the scale and significance of the changes that were proposed to us compared to the original PDP, and our recommended actions for Council. This is in accordance with s.32AA(1)(d)(ii) of the RMA.

Regional Policy Statements

98. We confirm that we have reviewed both the Partially Operative Otago Regional Policy Statement 2019 (POORPS 2019) and the Proposed Otago Regional Policy Statement 2021 (PORPS 2021) as helpfully summarised to us in Ms Evans' s.42A report. There is nothing in these documents that would change the conclusion of our evaluations, or that our overall recommendation would be inconsistent with. To the extent that the POORPS 2019 is partly operative, we are satisfied that the PDP, as it would result from our recommendations, will give effect to it.

Part 2 RMA

99. In light of the unusual history of this matter and that there has already been a process of submissions, further submissions and Council decisions, we have elected to also undertake our own analysis of the matter under Part 2 of the Act. Having done so, we are satisfied that the promotion of sustainable management would be best served by the outcome we have identified as the most appropriate. This is in large part because of the significance of s.6(b) of the RMA to the Submitters' land. Our response to the submissions and further submissions has been very much directed by our findings on the extent of ONL on the land, and the most appropriate means to protect that from what we have found to be inappropriate subdivision, use and development.
100. We confirm that we are also satisfied that the outcome we have identified as most appropriate, noting that it will not provide the community with additional housing supply and other potential benefits identified by the Submitters that the Submitters' relief may have, will also best enable the community's social, economic and cultural wellbeing while also satisfying the matters set out at s.5(2)(a) to (c) of the RMA.

Conclusions and Recommendations

101. In terms of the delegation provided to us to determine submissions and further submissions:
- (a) Those submissions and further submissions seeking that the notified PDP zone configuration of LDSR zone and Rural zone, the Arthurs Point UGB, and the delineation of an ONL (both following the LDSR zone/ Rural zone edge) be changed are **rejected**.
 - (b) Those further submissions seeking that the notified PDP zone configuration of LDSR zone and Rural zone, the Arthurs Point UGB, and the delineation of an ONL (both following the LDSR zone/ Rural zone edge) be retained are **accepted**.
 - (c) Specific submission and further submission points focusing on singular aspects of the various alternatives considered, such as transport, natural hazards, or wāhi tūpuna matters, have been **accepted in part** to the extent that in our evaluation they were found to be manageable issues, but not determinative of our overall recommendations. These are set out in the detail of our evaluations above.
102. In terms of the delegation provided to us to make PDP recommendations to the Council:
- (a) The notified PDP LDSR zone and Rural zone boundaries, the UGB boundary, and the ONL boundary shown on Map 39 of the (notified) PDP shown across 111 and 163 Atley Road, Arthurs Point should be retained as notified without change.
 - (b) The principal reasons for this are:

- (i) The previous PDP IHP recommendation and Council decision on this matter are not binding and were made without the benefit of the same extent and breadth of evidence and analysis as was available in this instance. In particular, Commissioners Taylor and Munro derived substantial additional benefit from having undertaken a raft-based site visit to appreciate the landform and river from that very relevant vantage point. This is a perspective that is understood not to have been available to the IHP.
- (ii) The land forms part of a continuous and coherent ONL, related closely to and containing the adjacent Kimiākau Shotover River ONF.
- (iii) The land is highly sensitive to the effects of development due to its visual prominence as part of a distinctive river-loop landform that is widely, even internationally, renowned and strongly associated with the identity of Arthurs Point.
- (iv) The adverse effects arising from any of the rezoning alternatives identified by the Council, submitters, or further submitters, including effects on the values of the ONL, would be generally substantial and in all cases unacceptable.
- (v) In addition to (iv) above, such rezoning proposals would also not be consistent with the strategic objectives of Chapter 3, as well as s.6(b) of the RMA to the extent that they are not supportable.
- (vi) The recommended outcome will on the whole best and most appropriately implement the balance of the PDP, the POORPS 2019 and the PORPS 2021, and Part 2 of the RMA.
- (vii) We have not made any findings as to the extent of the Kimiākau Shotover River ONF boundary and nothing in our recommendations should be seen as pre-determining or otherwise affecting whatever decision on that matter may result from the current Landscape Schedule Plan Variation process.

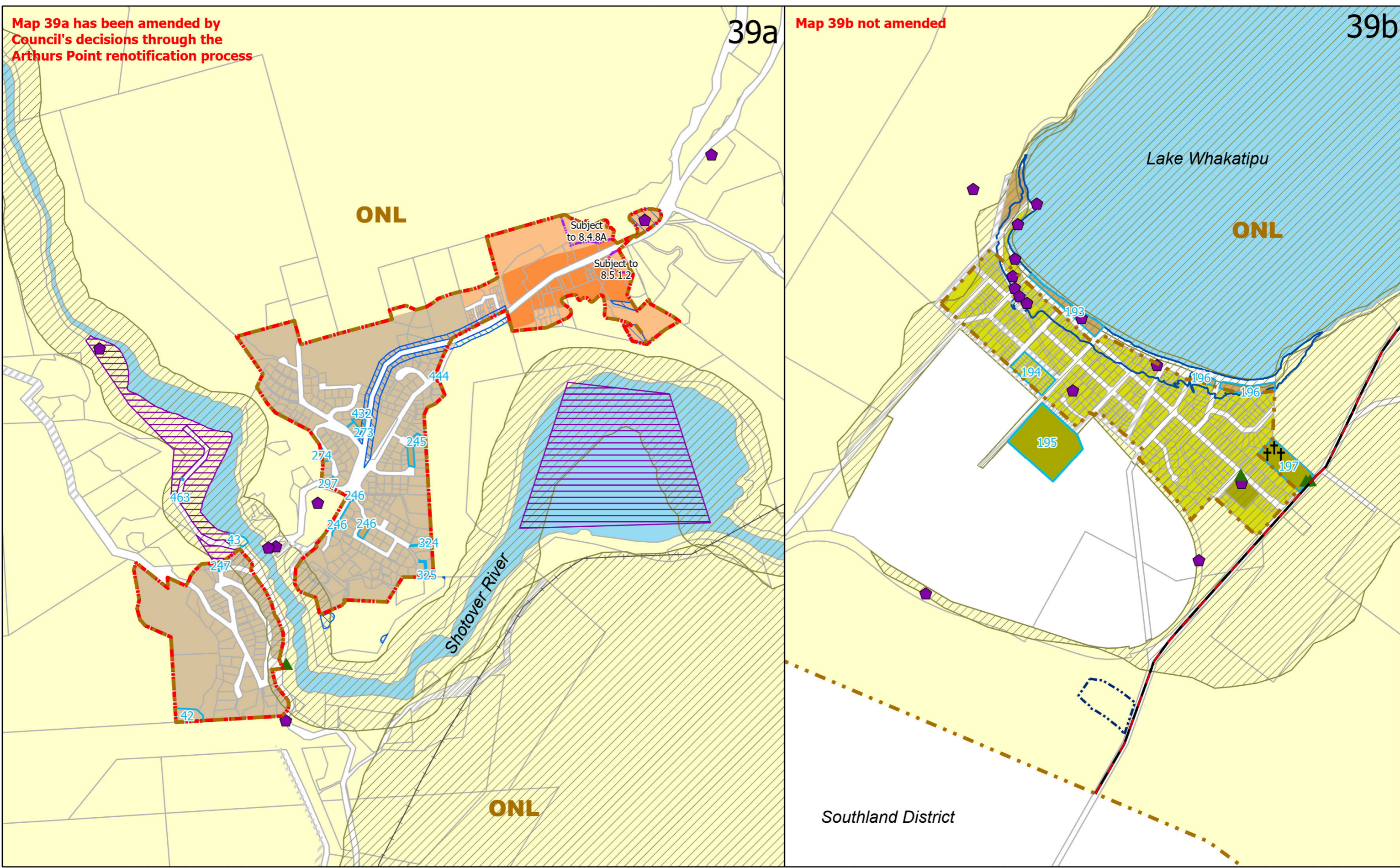


Jane Taylor and Ian Munro

Hearings Commissioners

8 June 2023

PDP Decision Version Map 39 - Arthurs Point, Kingston



The information provided on this map is intended to be general information only. While considerable effort has been made to ensure that the information provided on this map is accurate, current and otherwise adequate in all respects, Queenstown Lakes District Council does not accept any responsibility for content and shall not be responsible for, and excludes all liability, with relation to any claims whatsoever arising from the use of this map and data held within.



PDP Decision Version Map 39 - Arthurs Point, Kingston

Legend

Public Parcels and Property

Overlay Points

- Historic Heritage Feature
- Protected Tree
- Open Cemetery
- Transpower Frankton Substation
- Transpower Line Support Structure (location approximate)
- Designations

Specific Control Lines

- Jet Ski Limitation Area
- Escarpment, Ridgeline and River Cliff Features
- Surface Water and Queenstown Trail Annotations
- Heritage Protection Order
- Archaeological Sites

Overlay Lines

- Landscape Classification
- National Grid Transmission Line
- Aurora Distribution Lines
- State Highways

Precincts

- Commercial Precinct
- Historic Heritage Precinct
- Rural Residential Subzone
- Visitor Accommodation Subzone
- Rural Industrial Subzone
- Queenstown Waterfront Zone
- Ski Area SubZone
- Queenstown Town Centre Transition Subzone
- Queenstown Town Centre Entertainment Precinct
- Queenstown Town Pier
- Queenstown Town Centre Special Character Area
- Town Centre Height Precinct P2
- Town Centre Height Precinct P1
- Ben Lomond SubZone
- Ben Lomond SubZone Building Restriction Area
- Ben Lomond SubZone Bob's Peak
- Ben Lomond SubZone Corridor Area

- Ben Lomond SubZone Lower Terminal
- Community Purpose - Campground SubZone
- Community Purpose - Cemetery SubZone
- Community Purpose - Golf Course Subzone

Overlay Polygons

- Landscape Classification
- Landscape Classification Label
- Wāhi Tūpuna
- Urban Growth Boundary
- Archaeological Sites
- Arrowtown Character Tree
- Closed Landfill
- Flood Zone
- Heritage Overlay Area
- Queenstown Airport
- Wānaka Airport
- Protected Avenue of Trees
- Significant Natural Area
- Unformed Road
- Glenorchy Airport
- Landscape Priority Area

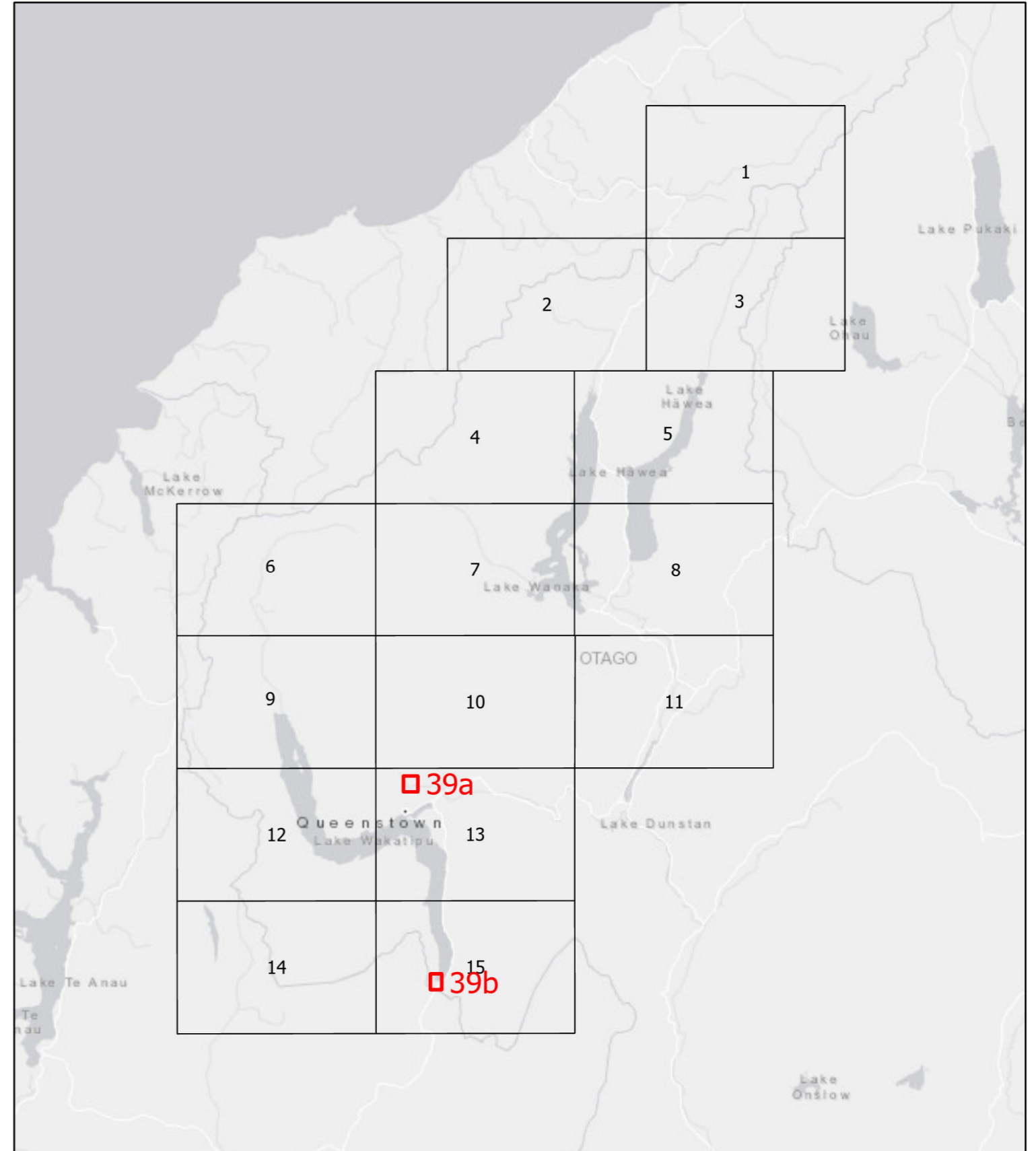
Specific Controls

- Building Restriction Area
- Visitor Accommodation Subzone
- Specific Provisions Apply
- Moderate to High Landscape Sensitivity Area
- High Landscape Sensitivity Area
- Flood Zone
- Town Centre Transition Overlay
- Water Transport Infrastructure Overlay
- Lake Hayes Catchment - ORC

Development Areas

- Church Road Rural Industrial Structure Plan Areas
- Rural Visitor Zone Activity Areas
- Luggate Landscape Classification
- Albert Town Landscape Classification

Key map



Appendix F - a list of names and addresses of persons to be served with a copy of this notice

Name:	Address for Service:
Anna - Louise Hedley	Email: hedley.anna@gmail.com
Barbara Lusk on behalf of Lusk Family Trust (No 2)	Email: luskies3@gmail.com
Bindy Griffin	Email: bindygriffin@gmail.com
Charlie Nathan	Email: harlienathan44@gmail.com
Jana Braasch	Email: jana_braasch@icloud.com
Dr Julian Pedley	Email: jules.pedley@gmail.com
Matthew Semple	Email: msemp@sent.com
Murray Devery	Email: murrayjdevery@gmail.com
Nathan Pringle	Email: njblocklaying@gmail.com
Arthurs Point Community Association Attn: Nigel Lloyd	Email: arthurspointcommunity@gmail.com
Paul Hollingworth	Email: paul.alexander.hollingsworth@googlemail.com
Sonja Kooy and John Gavin	Email: sonja_john@xtra.co.nz / johngavinconstruction@xtra.co.nz
Jennifer Hedley	Email: jenny-hedley@hotmail.com
Tracy Cameron	Email: tracy@icanmodels.com
Tarn Pilkington and Elinor Slater	Email: elcapitarn@gmail.com
Sam Murray	Email: ssmurraynz@gmail.com
Michael Elroy	Email: mcelroy.mg@gmail.com
Melissa Jenner	Email: melissa@startnow.co.nz
Jennie Semple	Email: jped@sent.com

Dennis Behan	Email: dennis@totemproperty.co.nz
Debs Merrilees	Address: PO Box 1005, Queenstown
Claire Hazledine	Email: clairehazledine@gmail.com
Arthurs Point Outstanding Natural Landscape Society Incorporated	Email: sec.aponls@gmail.com / alanya@bridgeside.co.nz
Adam Carlson	Email: acarlson0077@gmail.com
Alice Behan	Email: alicetuismith@gmail.com
Julian Fuchs	Email: juliankiwi@gmail.com
Connie Carlson	Email: connie.carlson99@gmail.com
Natalie Reeves	Email: vanlooy.natalie@gmail.com
Lyndal Devery	Email: loudevery@gmail.com
Thomas Harper and Danielle Lowry	Email: tharpernz@gmail.com
Charlotte Pringle	Email: charlienathan44@gmail.com
Justin Worth	Email: justin@snopro.co.nz
Russel Hamilton	Email: r.g.h@xtra.co.nz
Simon Reeves	Email: simon_reeves_@hotmail.com
Queenstown Trails Trust Attn: Mark Williams	Email: mark.williams@queenstowntrail.org.nz
Shane Fairmaid	Email: shanef@momentumprojects.co.nz
Jeffery Jones	Email: jefferyjones07@gmail.com
Ian and Pip Macauley	Email: pip.in.qt@xtra.co.nz
Newell Hodgson	Email: newell@btpconstruction.co.nz

Darrell Thomas	Email: darrell@back2business.co.nz
Denis and Marilyn Columb	Email: bigd@offroad.co.nz
Deborah and Daniel Torrington	Email: debsdan2013@gmail.com
Mauro and Rebecca Viale	Email: rebeccaviale8474@gmail.com
Hamish Beaven	Email: hamish.beaven@gmail.com
Rebecca Wolt and Andrew Hyland	Email: rebecca@rebeccawolt.co.nz
Paul and Paulina Chisnall	Email: pchisnall@xtra.co.nz
Thomas Ricketts	Email: thomas.ricketts@gmail.com
Jarna Mackenzie	Email: Jarnamac@hotmail.com
Andrew Blackford	Email: andrew.blackford@naylorlove.co.nz
Johann Kissick	Email: johannkissick@gmail.com
Cleone (Toni) Lusk	Email: tonilusk@gmail.com
Fred Bramwell	Email: fred.bramwell@colliers.com
Paul Green	Email: me@paulgreen.co.nz
Brenda Baty	Email: brendabaty@windowlive.com
Celia Mitchell	Email: mitchell1170@hotmail.com
Dominic Eller	Email: neverlandaviation@gmail.com
Thomas Dery	Email: tom@tomdery.com
Nigel Lloyd and Vanessa Harwood	Email: nigel@hadleys.co.nz
Gemma Beckman-Cross	Email: gemmabeckmancross@gmail.com
Trent Beckman-Cross	Email: trentbeckmancross@gmail.com

Warwick Dicker	Email: waliz@xtra.co.nz
Orlagh and Ewan Allcorn	Email: orlagh@gmail.com
Simon Beale	Email: simon@bealeconsultants.co.nz
Mary Jowett	Email: mary@jowett.co.nz
Tracey van Herel and Rory O'Donnell	Email: traceyvh@xtra.co.nz
Michael Boyd	Email: tussockhill@xtra.co.nz
Doris Rosteck	Email: doris.rosteck@gmail.com
Kenneth Gousmett	Email: mountainslakesrivers46@gmail.com
Rezija Gousmett	Email: mountainslakesrivers46@gmail.com
Ella Pedley	Email: jules.pedley@gmail.com
Karen Ramsay	Email: karen@ramsayqt.nz
Lindsay Collins	Email: collinsdouglassfamily@gmail.com
Gillian Douglass	Email: collinsdouglassfamily@gmail.com
Maya Sezer-Meddings	Email: mayasezmedd@gmail.com
Hamish Learmonth	Email: hamish.learmonth@gmail.com
Shanley-Alice Compton and Taylor Wilkinson	Email: shanleycompton@gmail.com
Lindsay Lake	Email: Lindsay.lake@gmail.com
Tara Cowan	Email: tfcowan@gail.com
Aroha and Mark Hyland	Email: arohamina@gmail.com
Lynda Millar	Email: raining@xtra.co.nz
Pamela Bramwell	Email: bramwell.pamela@gmail.com

Don Millar	Email: rinking@xtra.co.nz
Central Otago Whitewater	Email: ssmurraynz@gmail.com
TJ Investments PTE Ltd Attn: Jonathan Gabler	Email: jonathan@queenstownpolo.com
Tracey Wager	Email: tracey.wager@gmail.com
Catherine and Paul Fallon	Email: Catherinevstewart@gmail.com
Helen Watling	Email: helen_watling@hotmail.com
Ashley Murphy	Email: ashleymurphy@windowlive.com / maree.baker-galloway@al.nz
Maurice and Judy Murphy Family Trust	Email: maree.baker-galloway@al.nz
Judy Murphy	Email: m.j.murphy@xtra.co.nz / maree.baker- galloway@al.nz
Daniel Murphy	Email: dansdieseldeliveries@hotmail.com / maree.baker-galloway@al.nz
Sandi Murphy	Email: maree.baker-galloway@al.nz
L E Scheib	Address: 111 Atley Road, Arthurs Point, 9371
Paul Drummond	Address: PO Box 703, Queenstown 9348
Frederik Dau	Email: f_reddy@web.de
Joshua Jones	Email: josh.sarahjones@gmail.com
Stacey Farrell	Email: stacey@queenstownarchitect.co.nz
Ben Ruffell	Email: benruffell@gmail.com
Jennifer Arlene Dell	Email: ucanfindjenn@gmail.com
Claire Perkins	Email: claire@landpro.co.nz

Walt Denley	Email: walt@landpro.co.nz
Queenstown Lakes District Council	Email: dpappeals@qldc.govt.nz